





**Lava Mountain - WY-SHF-000267**  
**Infrared Map**  
Flown July 28 @ 0217 hours  
IR Interpreted Size: 12,169 acres

  
E. Bowne, IRIN

• Isolated Heat Sources		Scattered Heat
▲ Possible Heat Sources		Intense Heat
		Heat Perimeter

Datum: NAD83



109°59'0"W 109°58'0"W 109°57'0"W 109°56'0"W 109°55'0"W 109°54'0"W 109°53'0"W 109°52'0"W 109°51'0"W 109°50'0"W 109°49'0"W 109°48'0"W 109°47'0"W

43°39'0"N 43°38'0"N 43°37'0"N 43°36'0"N 43°35'0"N 43°34'0"N

109°59'0"W 109°58'0"W 109°57'0"W 109°56'0"W 109°55'0"W 109°54'0"W 109°53'0"W 109°52'0"W 109°51'0"W 109°50'0"W 109°49'0"W 109°48'0"W 109°47'0"W