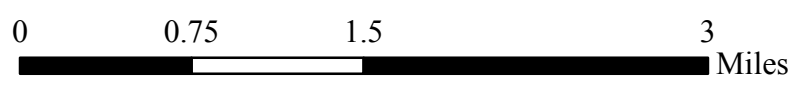






Copyright © 2013 National Geographic Society, i-cubed



**INFRARED MAP**  
 Lava Mountain (WY-SHF-000267)  
 Interpreted (IR) Acres: 14,644  
 Flight: Aug 11, 2016 @ 0226 MDT

IRIN: Cheron Ferland (Oregon)  
 Datum: Nad83 UTM Zone 12



	Isolated Heat		Previous Heat Perimeter (08/06/2016 @ 2257)		Scattered Heat
			Heat Perimeter		