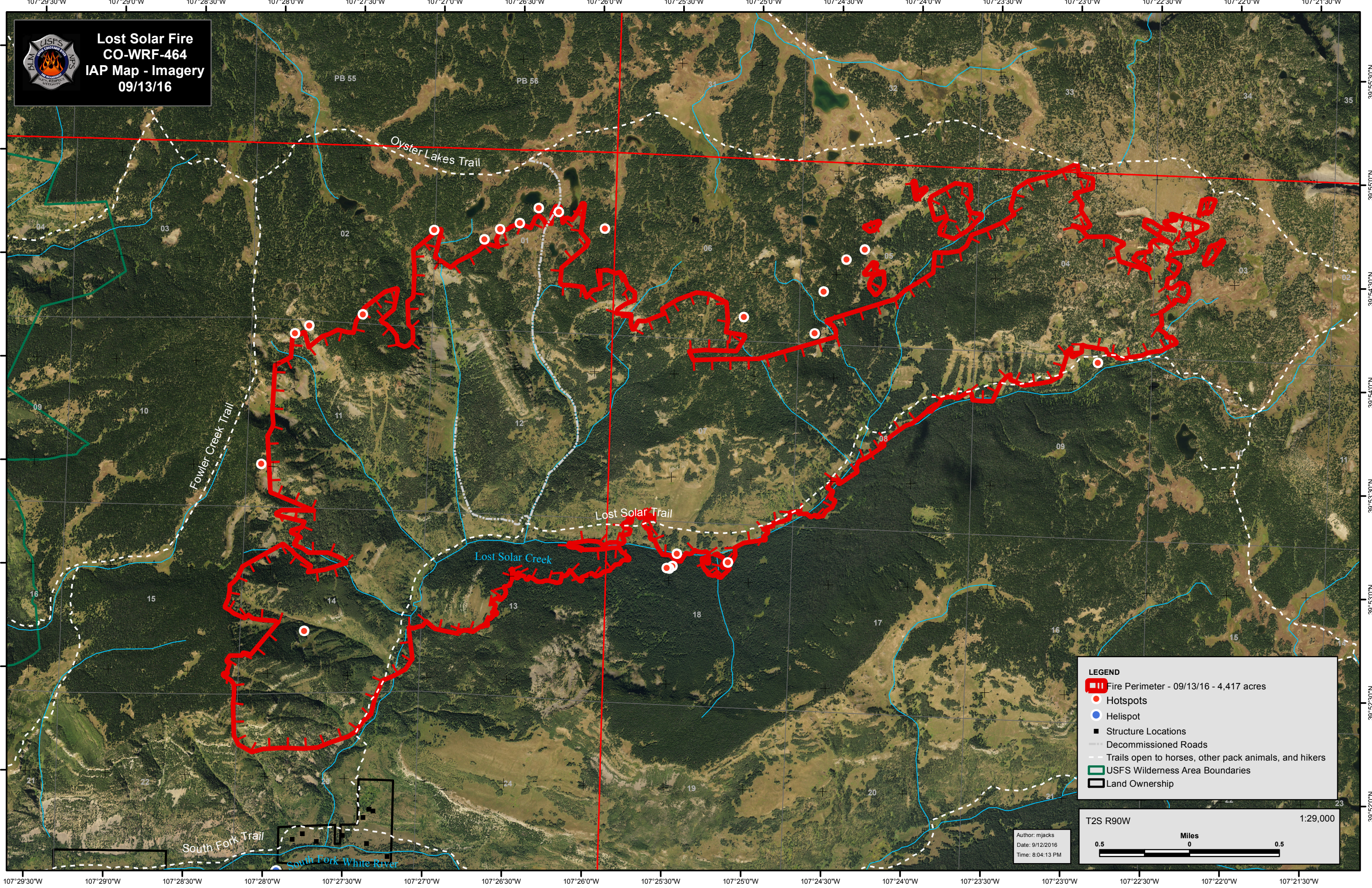










**Lost Solar Fire**  
**CO-WRF-464**  
**IAP Map - Imagery**  
**09/13/16**




**LEGEND**

-  Fire Perimeter - 09/13/16 - 4,417 acres
-  Hotspots
-  Helispot
-  Structure Locations
-  Decommissioned Roads
-  Trails open to horses, other pack animals, and hikers
-  USFS Wilderness Area Boundaries
-  Land Ownership

T2S R90W 1:29,000

0.5 Miles 0 0.5



Author: mjacks  
 Date: 9/12/2016  
 Time: 8:04:13 PM