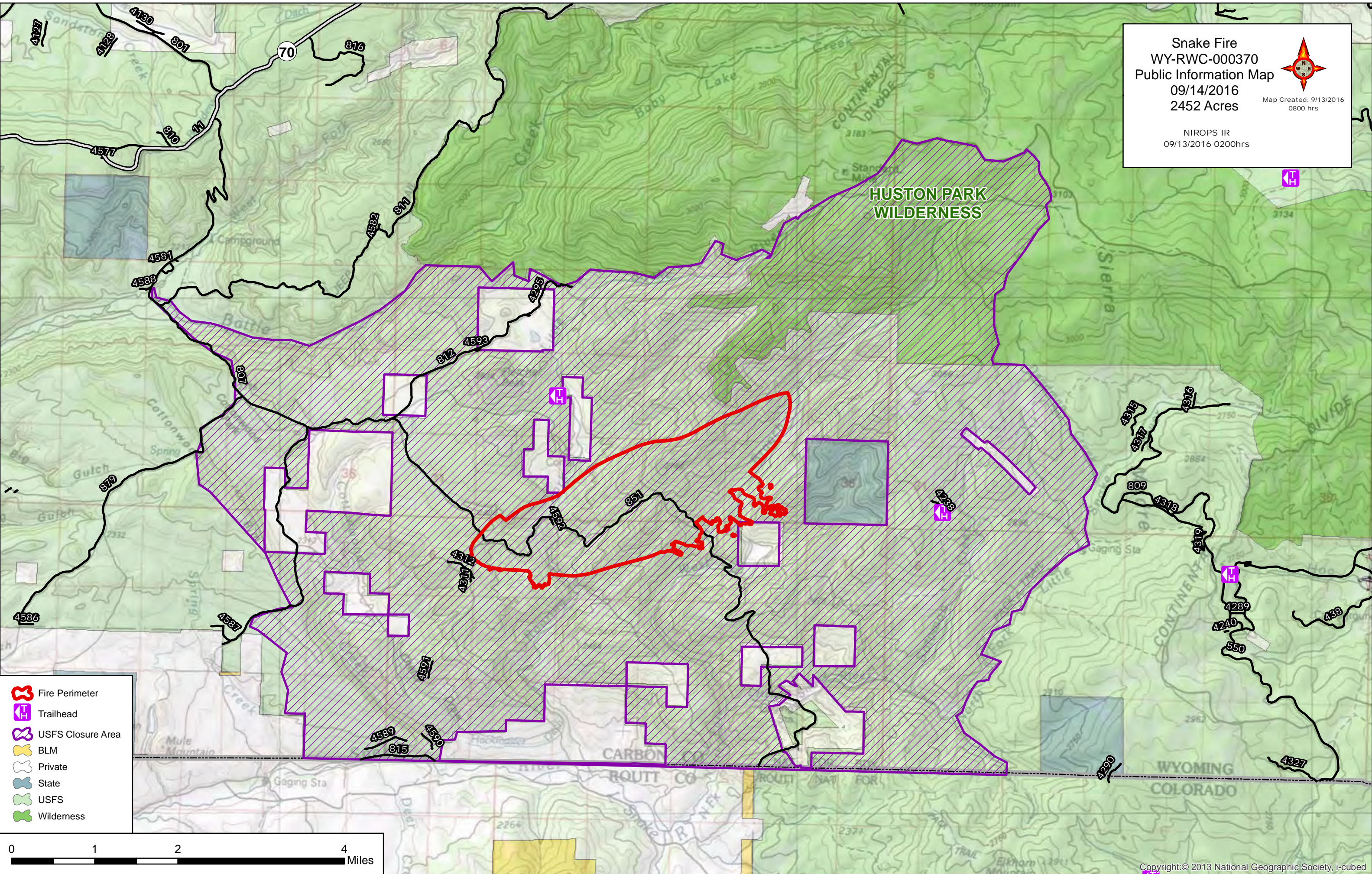







Snake Fire
 WY-RWC-000370
 Public Information Map
 09/14/2016
 2452 Acres

Map Created: 9/13/2016
 0800 hrs

NIROPS IR
 09/13/2016 0200hrs



-  Fire Perimeter
-  Trailhead
-  USFS Closure Area
-  BLM
-  Private
-  State
-  USFS
-  Wilderness

