


Snake Fire WY-RWC-000370

IAP Map 09/15/2016

IAP Map Sheet: 7

A1	A2	A3
B1	B2	B3
C1	C2	C3


 Camp


 Water Source

 Uncontrolled Fire Edge

 Fire Polygon

Boundaries

 State Boundary

 Forest Boundary

Ownership

 USFS

 PRIVATE



NAD 13 - UTM Zone 13N
09/14/2016 ~ 1810 hrs
Beaver Creek GIS

0 0.25 0.5
Miles

