











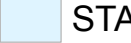



Snake Fire
WY-RWC-000370
Operations
09/15/16
2452 acres

-  NIROPS IR - Isolated Heat
-  NIROPS IR - Intense Heat
-  NIROPS IR - Scattered Heat
-  Camp
-  Helispot
-  Water Source
-  Uncontrolled Fire Edge
-  Fire Area
-  State Boundary
- Ownership**
-  BLM
-  PRIVATE
-  STATE
-  USFS
-  WILDERNESS

