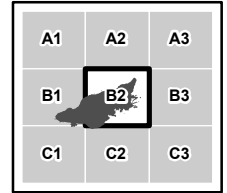


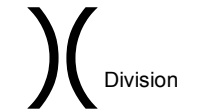
Snake Fire WY-RWC-000370

IAP Map 09/17/2016

IAP Map Sheet: 5



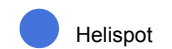
BreakType



Division



Camp



Helispot



Uncontrolled Fire Edge



H - Hand Line

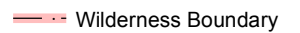


Completed Dozer Line



Fire Polygon

Boundaries



Wilderness Boundary

Ownership



USFS



PRIVATE



STATE



Requires PDF Maps App

NAD 13 - UTM Zone 13N
09/16/2016 ~ 2015 hrs
Beaver Creek GIS

