

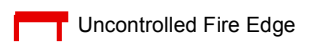
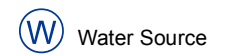
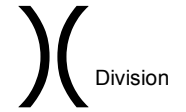
Snake Fire WY-RWC-000370

IAP Map 09/17/2016

IAP Map Sheet: 7

A1	A2	A3
B1	B2	B3
C1	C2	C3

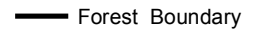
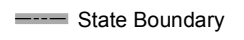
BreakType




H - Hand Line



Boundaries



Ownership



NAD 13 - UTM Zone 13N
09/16/2016 ~ 2015 hrs
Beaver Creek GIS

