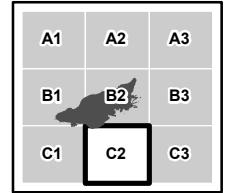














Snake Fire WY-RWC-000370

IAP Map 09/17/2016

IAP Map Sheet: 8



BreakType

-  Division
-  Camp
-  Water Source
-  Uncontrolled Fire Edge
-  Hand Line
-  Completed Dozer Line
-  FirePolygon
- Boundaries**
 -  State Boundary
 -  Forest Boundary
- Ownership**
 -  USFS
 -  PRIVATE
 -  BLM



NAD 13 - UTM Zone 13N
09/16/2016 ~ 2015 hrs
Beaver Creek GIS

