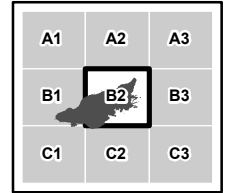


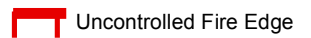
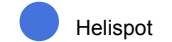
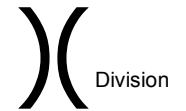
Snake Fire WY-RWC-000370

IAP Map 09/18/2016

IAP Map Sheet: 5



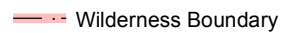
BreakType



H - Hand Line



Boundaries



Ownership



Requires PDF Maps App

NAD 13 - UTM Zone 13N
09/17/2016 ~ 1934 hrs
Beaver Creek GIS

