



















**Snake Fire**  
**WY-RWC-000370**  
**Operations**  
**09/18/16**  
**2560 acres**




WADBS  
 UTM Zone 13N  
 Beaver Creek GIS  
 9/17/2016 - 2036 hrs

NIROPS IR  
 09/15/2016 2145hrs

-  NIROPS IR - Isolated Heat
-  NIROPS IR - Intense Heat
-  NIROPS IR - Scattered Heat
-  Repeater
-  Camp
-  Drop Point
-  Helispot
-  Incident Command Post
-  Water Source
-  Uncontrolled Fire Edge
-  Completed Dozer Line
-  H - H Hand Line
-  Fire Area
-  State Boundary
- Ownership**
-  BLM
-  PRIVATE
-  STATE
-  USFS
-  WILDERNESS

