

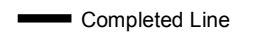
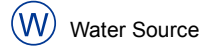
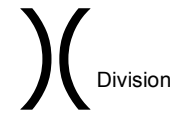
Snake Fire WY-RWC-000370

IAP Map
09/19/2016

IAP Map Sheet: 4

A1	A2	A3
B1	B2	B3
C1	C2	C3

BreakType



H - Hand Line



Ownership



NAD 13 - UTM Zone 13N
09/18/2016 ~ 1948 hrs
Beaver Creek GIS

