







TOKAWANA FIRE INFRARED MAP
IR Flight JULY 30 @ 0154 MDT ~ 1251.49 acres

Legend

	Heat Perimeter		Scattered Heat
	Intense Heat		Isolated Heat

Projection/Datum: NAD 1983 UTM Zone 12N // North American 1983





Acknowledgment of the originating agencies would be appreciated in products derived from these data.