






### TOKAWANA FIRE INFRARED MAP

IR Flight JULY 30 @ 0154 MDT ~ 1251.49 acres

#### Legend

	Heat Perimeter		Scattered Heat
	Intense Heat		Isolated Heat

Projection/Datum: NAD 1983 UTM Zone 12N // North American 1983



KP SLEZAK, IRIN

0 0.125 0.25 0.5 0.75 1 Miles