






TOKAWANA FIRE INFRARED MAP

IR Flight JULY 30 @ 2055 MDT ~ 1313.22 acres

Legend

	Heat Perimeter		Scattered Heat
	Intense Heat		Isolated Heat

Projection/Datum: NAD 1983 UTM Zone 12N // North American 1983



KP SLEZAK, IRIN

