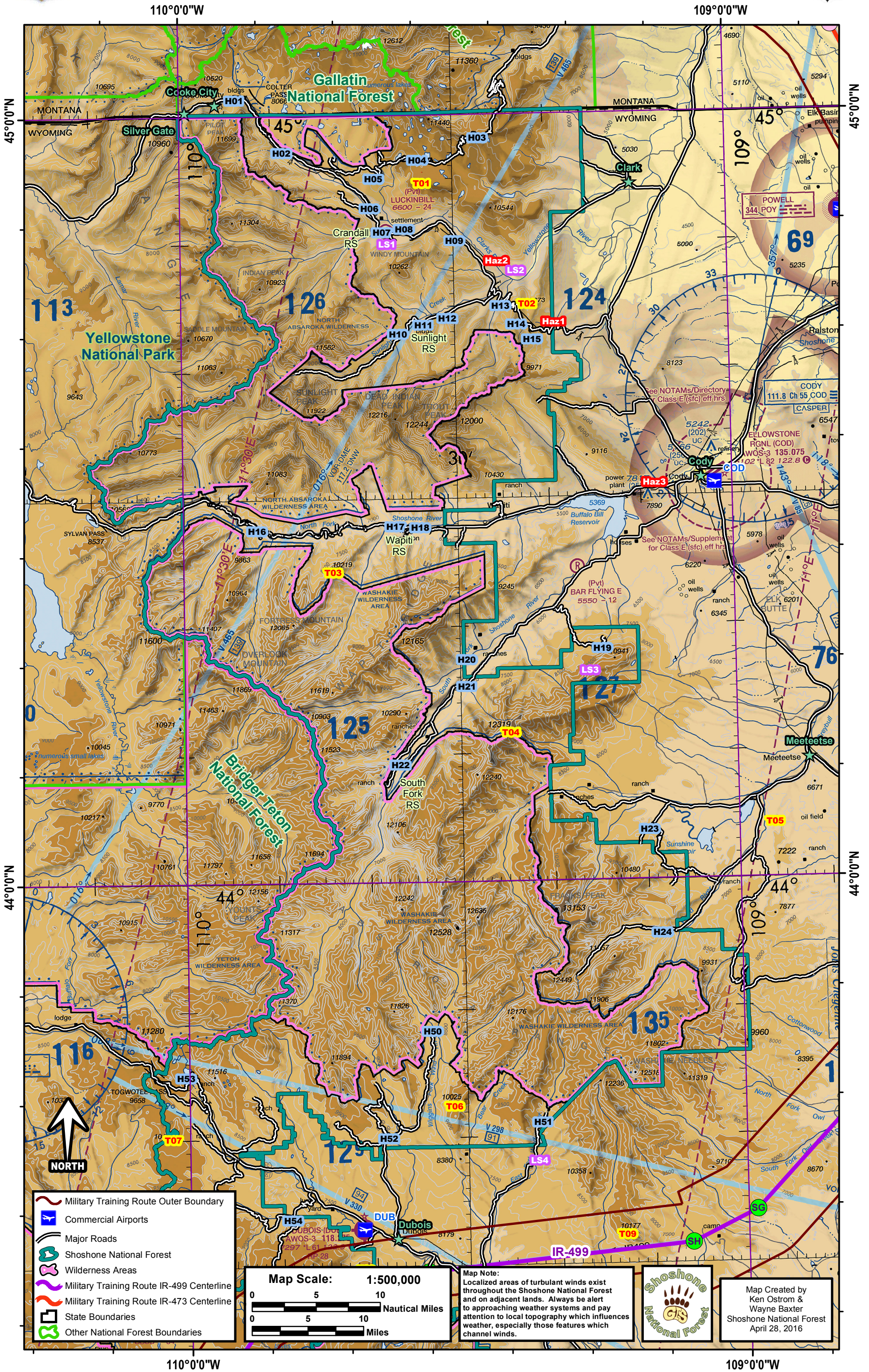
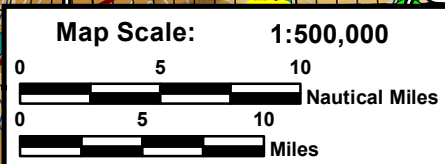





# 2016 NZ Shoshone National Forest Pilot Map



- Military Training Route Outer Boundary
- Commercial Airports
- Major Roads
- Shoshone National Forest
- Wilderness Areas
- Military Training Route IR-499 Centerline
- Military Training Route IR-473 Centerline
- State Boundaries
- Other National Forest Boundaries



**Map Note:** Localized areas of turbulent winds exist throughout the Shoshone National Forest and on adjacent lands. Always be alert to approaching weather systems and pay attention to local topography which influences weather, especially those features which channel winds.



Map Created by  
Ken Ostrom &  
Wayne Baxter  
Shoshone National Forest  
April 28, 2016



North Zone - Shoshone National Forest Pilot Map

Symbol	Aerial Hazards	Name/Location	District	Span Height	Lat_DDM	Long_DDM	
<b>Haz1</b>	Spanning Power Line	Paint Canyon	CF	200ft	44° 43.198' N	109° 20.746' W	
<b>Haz2</b>	Spanning Power Line	Clarks Fork Canyon to Switchback Ranch	CF	800ft	44° 48.120' N	109° 25.106' W	
<b>Haz3</b>	Spanning Power Line	Climbs canyon below Buffalo Bill Dam	-	150ft	44° 30.497' N	109° 10.096' W	
<b>Haz4</b>	Spanning Power Line	Boysen Reservoir Dam	-	100ft	43° 25.042' N	108° 10.675' W	
Symbol	Aerial Hazards	Name/Location	District	Length	Lat_DDM	Long_DDM	
<b>LS1</b>	Landing Strip	Luckinbill Airstrip (Private)	CF	1,800 ft	44° 50.300' N	109° 37.300' W	
<b>LS2</b>	Landing Strip	Switchback Ranch Airstrip (Private)	CF	2,000 ft	44° 48.345' N	109° 23.999' W	
<b>LS4</b>	Landing Strip	Top of Carter Mountain	GB	1,200 ft	44° 16.381' N	109° 15.746' W	
<b>LS4</b>	Landing Strip	Bitterroot Ranch	-	1,500 ft	43° 38.245' N	109° 22.422' W	
Symbol	Feature	Name	District	Elevation	Lat_DDM	Long_DDM	
<b>T01</b>	Radio Tower	Meadow Lake	CF	9987	44° 55.538' N	109° 33.312' W	
<b>T02</b>	Radio Tower	Dead Indian	CF	8596	44° 45.330' N	109° 22.460' W	
<b>T03</b>	Radio Tower	Clayton MTN	WA	10000	44° 24.530' N	109° 43.730' W	
<b>T04</b>	Radio Tower	Carter MTN	WA/GB	12300	44° 11.830' N	109° 24.671' W	
<b>T05</b>	Radio Tower	Wood Ridge	GB	7139	44° 4.466' N	108° 56.172' W	
<b>T06</b>	Radio Tower	Indian Ridge	WR	9862	43° 42.663' N	109° 31.502' W	
<b>T07</b>	Radio Tower	Lava MTN	WR	10348	43° 40.289' N	110° 1.875' W	
<b>T08</b>	Radio Tower	Windy Ridge	WR	9885	43° 29.973' N	109° 41.316' W	
<b>T09</b>	Radio Tower	Black MTN	WR/WK	10049	43° 32.427' N	109° 13.131' W	
<b>T10</b>	Radio Tower	Copper MTN	WR/WK	8176	43° 26.247' N	107° 59.956' W	
<b>T11</b>	Radio Tower	Cyclone Pass	WK	10627	42° 47.417' N	108° 59.234' W	
<b>T12</b>	Radio Tower	Blue Ridge	WK	9921	42° 38.912' N	108° 52.550' W	
<b>T13</b>	Radio Tower	South Pass	WK	8957	42° 34.789' N	108° 42.650' W	
Symbol	Feature	Name	LZ Type	District	Elevation	Lat_DDM	Long_DDM
<b>H01</b>	Helispot	Gallatin Ranger Station	2	-	8025	45° 1.547' N	109° 53.816' W
<b>H02</b>	Helispot	Pilot Creek	1	CF	6962	44° 57.386' N	109° 48.683' W
<b>H03</b>	Helispot	Gardiner Headwall	2	CF	10545	44° 58.381' N	109° 27.128' W
<b>H04</b>	Helispot	Top of the World Store	3	CF	9321	44° 56.524' N	109° 33.603' W
<b>H05</b>	Helispot	Ghost Creek Gravel Pit	2	CF	8012	44° 55.280' N	109° 38.617' W
<b>H06</b>	Helispot	Clarks Fork TH	3	CF	6650	44° 52.976' N	109° 39.090' W
<b>H07</b>	Helispot	<b>Crandall Ranger Station</b>	<b>1</b>	<b>CF</b>	<b>6529</b>	<b>44° 50.765' N</b>	<b>109° 37.787' W</b>
<b>H08</b>	Helispot	Crandall Dump	1	CF	6594	44° 50.935' N	109° 37.137' W
<b>H09</b>	Helispot	Camp Creek Flats	1	CF	6870	44° 50.351' N	109° 29.850' W
<b>H10</b>	Helispot	Little Sunlight Creek Crossing	3	CF	6890	44° 43.117' N	109° 35.346' W
<b>H11</b>	Helispot	<b>Sunlight Ranger Station</b>	<b>1</b>	<b>CF</b>	<b>6811</b>	<b>44° 43.653' N</b>	<b>109° 33.396' W</b>
<b>H12</b>	Helispot	Beam Gulch	1	CF	6759	44° 44.297' N	109° 31.515' W
<b>H13</b>	Helispot	Dead Indian CG	1	CF	6060	44° 45.208' N	109° 24.892' W
<b>H14</b>	Helispot	Dead Indian Gulch	1	CF	7710	44° 43.737' N	109° 22.462' W
<b>H15</b>	Helispot	Dry Fork Paint Creek	3	CF	7333	44° 43.072' N	109° 20.615' W
<b>H16</b>	Helispot	Eagle	1	WA	6424	44° 27.825' N	109° 51.954' W
<b>H17</b>	Helispot	<b>Wapiti Ranger Station</b>	<b>1</b>	<b>WA</b>	<b>5932</b>	<b>44° 27.733' N</b>	<b>109° 36.831' W</b>
<b>H18</b>	Helispot	Horse Creek	1	WA	5902	44° 27.804' N	109° 35.290' W
<b>H19</b>	Helispot	Carter Mtn Long Park	1	WA	8665	44° 18.298' N	109° 14.503' W
<b>H20</b>	Helispot	Bobcat	1	WA	6060	44° 17.568' N	109° 29.297' W
<b>H21</b>	Helispot	South Fork	1	WA	6335	44° 15.477' N	109° 29.325' W
<b>H22</b>	Helispot	<b>South Fork Ranger Station</b>	<b>2</b>	<b>WA</b>	<b>6381</b>	<b>44° 9.399' N</b>	<b>109° 36.080' W</b>
<b>H23</b>	Helispot	Timber Creek Flats	1	GB	7070	44° 4.072' N	109° 9.814' W
<b>H24</b>	Helispot	Lower Wood River	2	GB	7405	43° 55.961' N	109° 8.660' W
<b>H50</b>	Helispot	Double Cabin	1	WR	8087	43° 48.537' N	109° 33.716' W
<b>H51</b>	Helispot	East Fork	1	WR	8432	43° 41.284' N	109° 21.966' W
<b>H52</b>	Helispot	Horse Creek Guard Station	1	WR	7779	43° 40.191' N	109° 38.591' W
<b>H53</b>	Helispot	Brooks Lake	2	WR	9062	43° 45.094' N	110° 0.396' W
<b>H54</b>	Helispot	<b>Warm Springs</b>	<b>1</b>	<b>WR</b>	<b>8333</b>	<b>43° 33.866' N</b>	<b>109° 49.072' W</b>
<b>FWH</b>	Helibase	Fort Washakie Helibase	<b>2</b>	-	<b>5570</b>	<b>43° 0.329' N</b>	<b>108° 53.208' W</b>

Coordinates are in WGS84 Datum

SHOSHONE NATIONAL FOREST						
RADIO FREQUENCIES						
Radio Channel	Rx		Tx		Name	Band
	Frequency	Tone	Frequency	Tone		
1	170.5000		170.5000	110.9	North Zone Direct	Narrow
2	170.5000		164.1000	156.7	Dead Indian	Narrow
3	170.5000		164.1000	123.0	Meadow Lake	Narrow
4	170.5000		164.1000	131.8	Clayton	Narrow
5	170.5000		164.1000	146.2	Carter Mtn	Narrow
6	170.5000		164.1000	103.5	Wood Ridge	Narrow
7	172.3250		172.3250	110.9	Clarks Fork\Washakie Direct	Narrow
8	172.3250		164.8250	131.8	Washakie Black Mtn	Narrow
9	172.3250		164.8250	156.7	Cyclone	Narrow
10	172.3250		164.8250	123.0	South Pass	Narrow
11	172.3250		164.8250	167.9	Blue Ridge	Narrow
12	172.3750		172.3750	110.9	WR Direct	Narrow
13	172.3750		164.8750	131.8	WR Black Mtn	Narrow
14	172.3750		164.8750	146.2	Indian Ridge	Narrow
15	172.3750		164.8750	103.5	Lava Mtn	Narrow
16	172.3750		164.8750	110.9	Windy Ridge	Narrow
			172.5000	103.5	Yellowstone NP Aircraft	Narrow
			168.7500		SHO Tactical	Narrow
			168.6500	110.9	National Flight Following	Narrow
			168.6250	110.9	Air Guard	Narrow
			155.3400	156.7	VMED28	Narrow

Note: No Rx tones for Shoshone National Forest

City, State	Hospital	Frequency	Phone	Latitude Longitude	Helipad Location
Billings, MT (MT25)	St Vincent Healthcare	155.28	(800) 538 - 4357 (406) 657 - 7000	45° 47.627' N 108° 31.123' W	HELP Flight, roof top
Billings, MT (MT55)	Billings Clinic Hospital	155.28 155.34	(406) 255 - 8411 (800) 325 - 1774 ext. MedFlight	45° 47.371' N 108° 30.770' W	MedFlight, roof top
Casper, WY (WY57)	Wyoming Medical Center	155.295 (local) 155.340 (regional)	(800) 442 - 2222 (800) 822 - 7201	42° 50.856' N 106° 18.493' W	Air Methods Life Flight
Cody, WY (WY62)	West Park Hospital	155.28	(307) 527 - 7501 (800) 307 - 2156 Eagle MedFlight	44° 31.625' N 109° 04.415' W	North Side of Hospital
Idaho Falls, ID (ID18)	Eastern Idaho Regional Medical Center	155.340 F1 155.280 F2 157.680 EIRMC Base	(800) 247 - 4324 (208) 529 - 6340	43° 28.290' N 111° 59.492' W	Air Idaho Rescue, on ground
Jackson, WY (23WY)	Saint John's Medical Center	155.34	(307) 733 - 3636 (307) 739 - 7250	43° 28.805' N 110° 44.984' W	Roof top, Southeast side of Hospital
Lovell, WY	North Big Horn Hospital	155.28	(307) 548 - 5200	44° 49.577' N 108° 23.337' W	Southeast side of Hospital
Powell, WY (WY04)	Powell Valley Healthcare	155.280 Primary 155.34	(307) 754 - 1175 (307) 754 - 2267	44° 45.439' N 108° 46.333' W	Northwest Side of Hospital
Riverton, WY (WY24)	Riverton Memorial Hospital	155.34 155.280 Ground Ambulance	(307) 856 - 4161	43° 02.068' N 108° 25.070' W	East side of Hospital
Thermopolis, WY	Hot Springs County Memorial Hospital	155.28	(307) 864 - 3121 (307) 864 - 5070	43° 39.823' N 108° 12.653' W	Land At Airport - THP
Worland, WY (WY35)	Washakie Medical Center	155.34 155.28	(307) 347 - 3221	44° 00.731' N 107° 56.964' W	South Side of Hospital

Cody Interagency Dispatch Center		
Cody Dispatch Aircraft Desk	(307) 578-5750	800 295-9954
Shoshone NF, Supervisor's Office - Cody (307) 578-5100 Fax (307) 578-5112		
Shoshone NF, Wapiti District Office - Cody (307) 578-5200 Fax (307) 527-7158		
Shoshone NF, Washakie District Office - Lander (307) 335-2170 Fax (307) 332-0264		
Shoshone NF, Wind River District Office - Dubois (307) 455-4150 Fax (307) 455-3866		
Mark Giacometto, Forest FMO (307) 578-5123 Cell (307) 899-1221		
Clint Dawson, Forest AFMO (307) 578-5180 Cell (307) 899-2442		
Tim Klukas, North Zone FMO (307) 578-5206 Cell (307) 899-0431		
Tim Haas, North Zone AFMO (307) 578-5207 Cell (307) 272-2965		
Jay Slagowski, South Zone FMO (307) 455-4156 Cell (307) 330-6763		
Andy McWilliams, South Zone AFMO (307) 335-2155 Cell (307) 349-6560		
Joe Alexander, Forest Supervisor (307) 578-5187 Cell (307) 899-5020		
Susan Stresser, Wapiti District Ranger (307) 578-5201 Cell (530) 598-6030		
Rick Metzger, Wind River District Ranger (307) 455-4151 Cell (307) 330-6759		
Steve Schacht, Washakie District Ranger (307) 335-2171 Cell (307) 250-7680		
Ron Ostrom, NZ LEO (307) 578-5106 Cell (307) 899-9585		
Travis Haworth, NZ LEO (307) 578-5107 Cell (307) 421-9377		
Dirk Chalfant, SZ LEO (307) 455-4178 Cell (307) 761-1308		
Scott Bragonier, Special Agent (307) 578-5108 Cell (307) 250-5623		

