

Copyright © 2013 National Geographic Society, Inc.

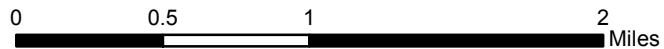
Infrared Map

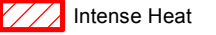

Whit Fire (WY-PAX-393)

Interpreted (IR) Acres: 12,390

Flight: Aug 16, 2016 @ 0145 MDT

IRIN: Andrew Mock (Idaho)
Datum NAD83 UTM Zone 12



-  Heat Perimeter
-  Intense Heat
-  Scattered Heat
-  Isolated Heat Sources