





Copyright © 2013 National Geographic Society, i-cubed



Infrared Map
Whit Fire (WY-PAX-393)
Interpreted (IR) Acres: 12,391
Flight: Aug 16, 2016 @ 2108 MDT
 IRIN: Andrew Mock (Idaho)
 Datum NAD83 UTM Zone 12



-  Heat Perimeter
-  Intense Heat
-  Scattered Heat
-  Isolated Heat Sources