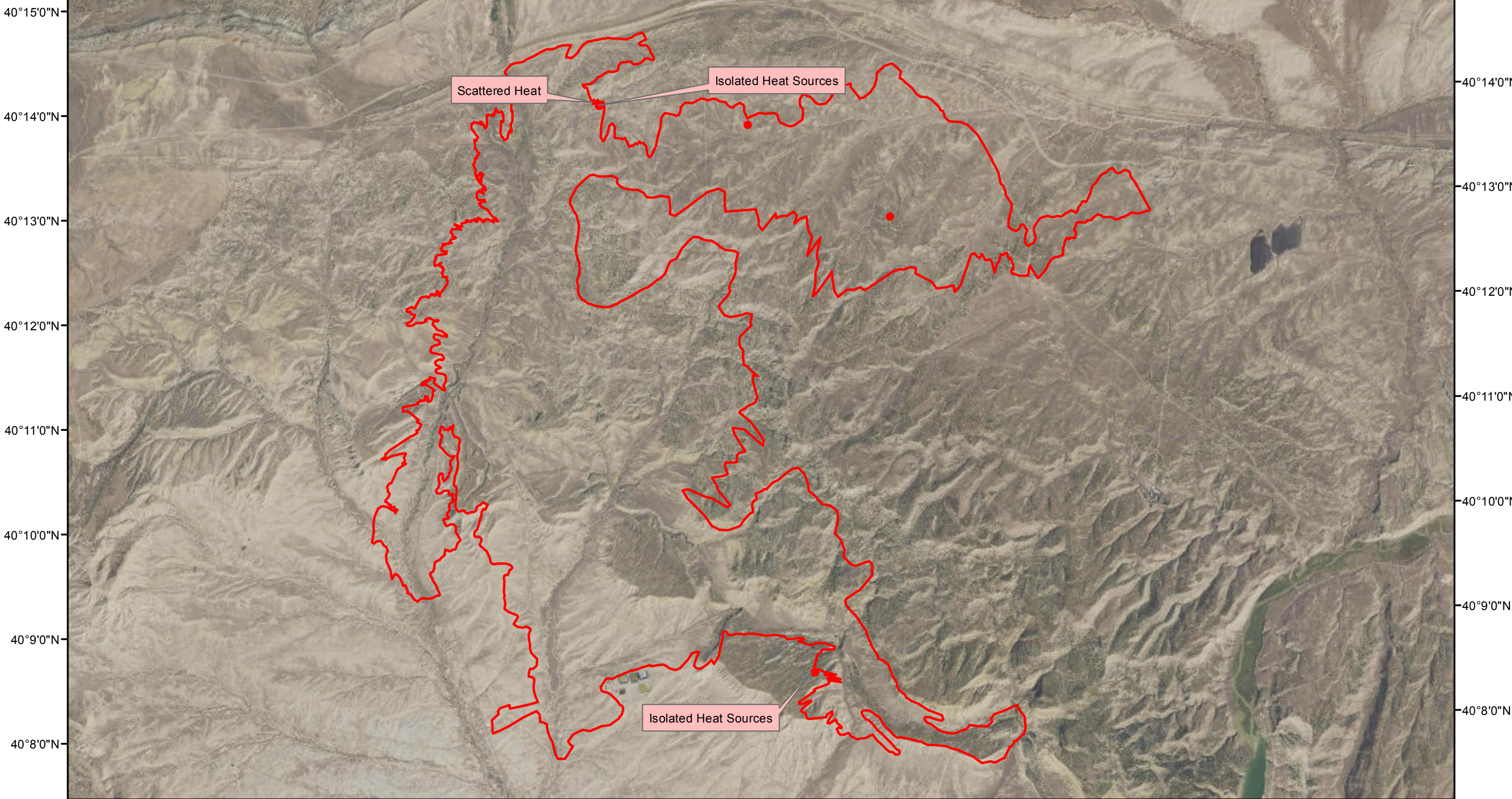


108°57'0"W 108°56'0"W 108°55'0"W 108°54'0"W 108°53'0"W 108°52'0"W 108°51'0"W 108°50'0"W 108°49'0"W 108°48'0"W 108°47'0"W 108°46'0"W 108°45'0"W 108°44'0"W 108°43'0"W 108°42'0"W 108°41'0"W 108°40'0"W







40°15'0"N
40°14'0"N
40°13'0"N
40°12'0"N
40°11'0"N
40°10'0"N
40°9'0"N
40°8'0"N

40°14'0"N
40°13'0"N
40°12'0"N
40°11'0"N
40°10'0"N
40°9'0"N
40°8'0"N

108°57'0"W 108°56'0"W 108°55'0"W 108°54'0"W 108°53'0"W 108°52'0"W 108°51'0"W 108°50'0"W 108°49'0"W 108°48'0"W 108°47'0"W 108°46'0"W 108°45'0"W 108°44'0"W 108°43'0"W 108°42'0"W 108°41'0"W

Legend

-  Heat Perimeter
-  Isolated Heat Source



Dead Dog Fire
Incident # - CO-WRD-000091
Infrared Imagery Map
Imagery Flown: June 14, 2017 - 2131 (MDT)
IRIN: Bob Brantlinger

