




Synowiec
Jun 16, 2017
1039 hrs

PROGRESSION MAP

DEAD DOG FIRE
CO-WRD-000091

WGS 1984 UTM ZONE 13N



	Date	Daily Increase	Total Acreage
	6/11/2017	140	140
	6/12/2017	~10,000	10,140
	6/13/2017	7,591	17,731

*Fire growth on 6/12 is an estimate based on MODIS.

 Point of Origin: 6/11/17 at 1448hrs

