














DEEP CREEK FIRE

CO- RTX-000456

September 10, 2017

Day Shift

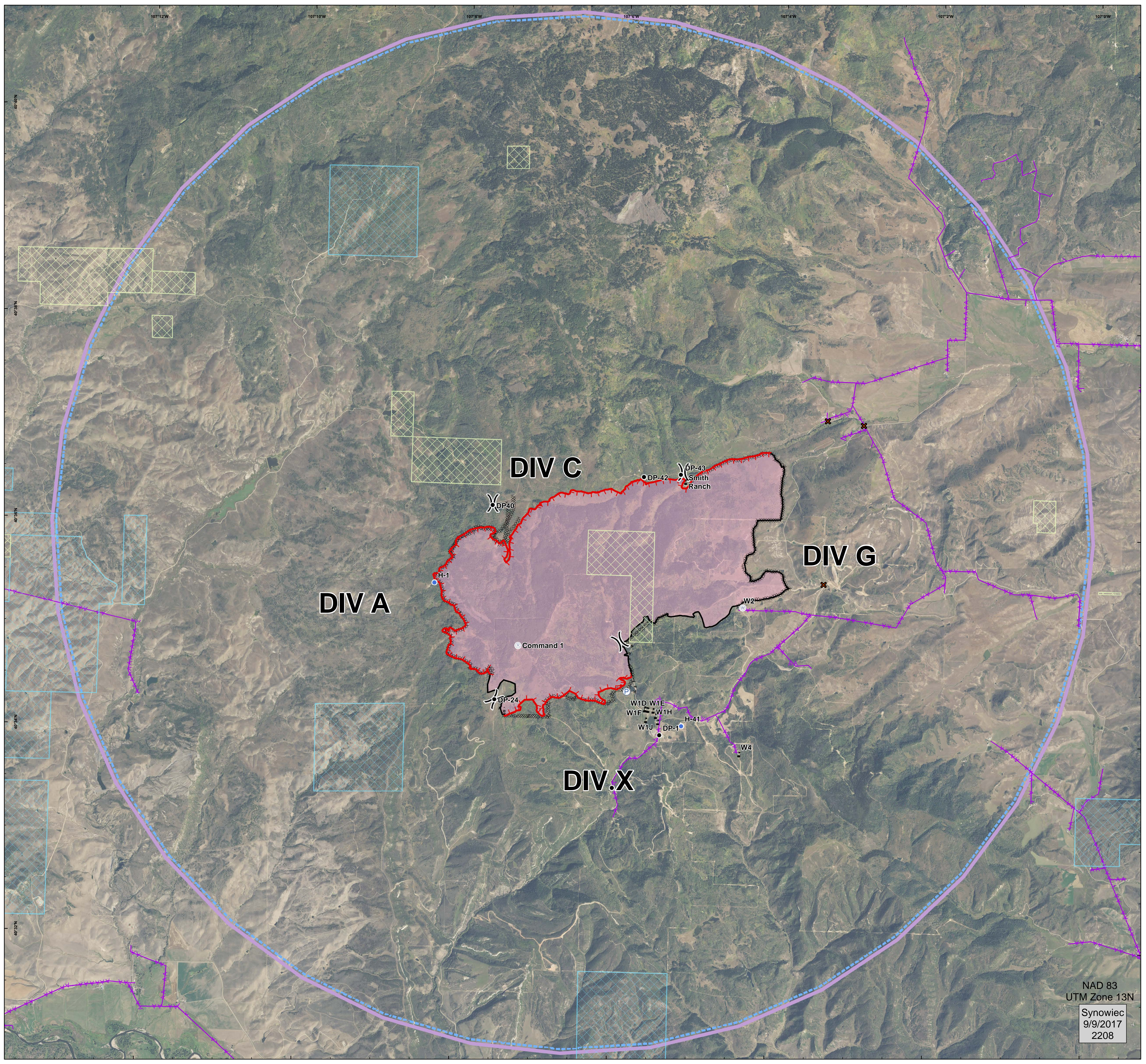
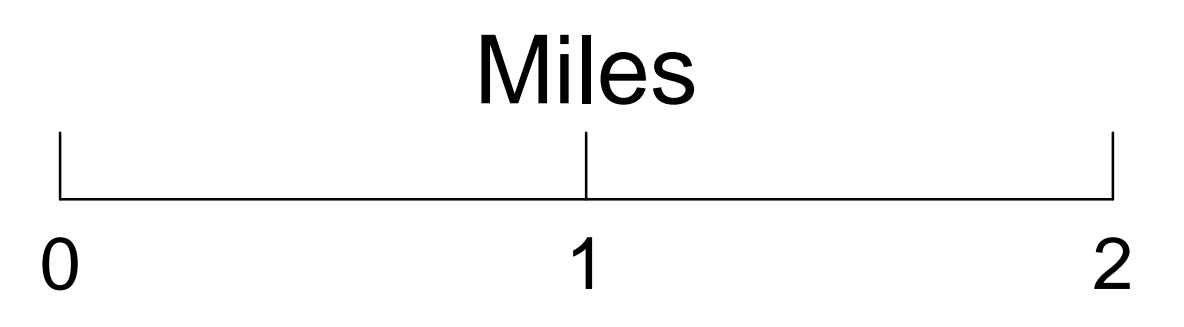
AIR OPS MAP

-  7_6290
-  Uncontrolled Fire Edge
-  Completed Line
-  Completed Dozer Line
-  Road as Completed Line
-  BLM
-  CDOW/STATE
-  Wildfire Daily Fire Perimeter
-  Road Closure
-  Drop Point
-  Helispot
-  Pump
-  Repeater
-  Water Source
-  Value at Risk
-  Division Break

Retardant Avoidance Areas

-  Hydrological Resources

Point	Latitude	Longitude
DP-1	40° 34.026' N	107° 5.423' W
DP-2	40° 33.502' N	107° 6.000' W
DP-24	40° 36.216' N	107° 7.524' W
DP-40	40° 36.216' N	107° 7.606' W
DP-41	40° 36.536' N	107° 7.243' W
DP-42	40° 36.520' N	107° 5.693' W
DP-43	40° 36.548' N	107° 5.223' W
Repeater	40° 34.860' N	107° 7.242' W
H-1	40° 35.455' N	107° 8.322' W
H-41	40° 34.120' N	107° 5.144' W



NAD 83
UTM Zone 13N
Synowiec
9/9/2017
2208