












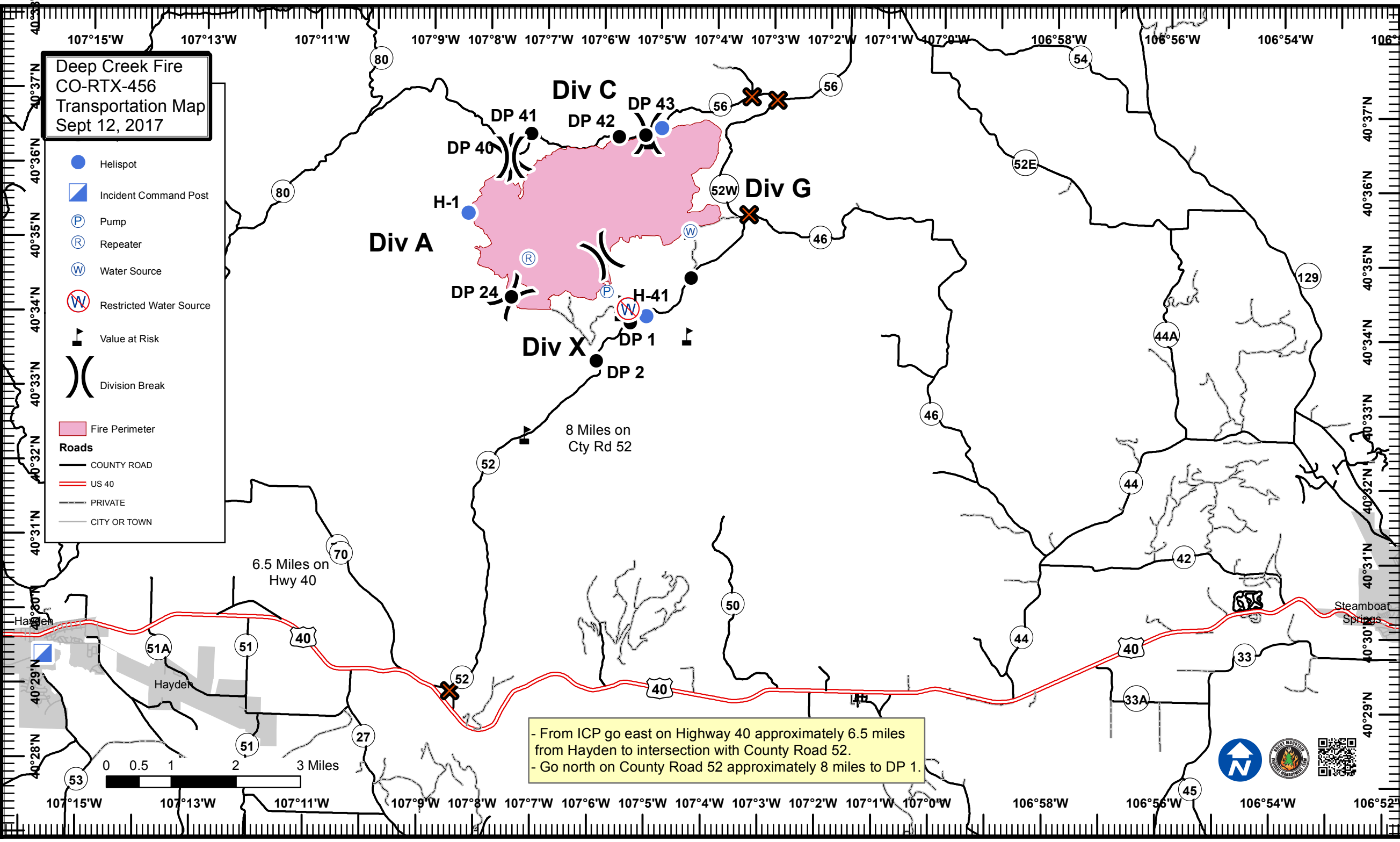


**Deep Creek Fire
CO-RTX-456
Transportation Map
Sept 12, 2017**

-  Helispot
 -  Incident Command Post
 -  Pump
 -  Repeater
 -  Water Source
 -  Restricted Water Source
 -  Value at Risk
 -  Division Break
 -  Fire Perimeter
- Roads**
-  COUNTY ROAD
 -  US 40
 -  PRIVATE
 -  CITY OR TOWN



- From ICP go east on Highway 40 approximately 6.5 miles from Hayden to intersection with County Road 52.
 - Go north on County Road 52 approximately 8 miles to DP 1.

