














Deep Creek Fire
CO-RTX-456
Transportation Map
Sept 13, 2017

-  Drop Point
-  Helispot
-  Incident Command Post
-  Pump
-  Repeater
-  Water Source
-  Value at Risk
-  Division Break
-  Fire Perimeter

Roads

-  COUNTY ROAD
-  US 40
-  PRIVATE
-  CITY OR TOWN

- From ICP go east on Highway 40 approximately 6.5 miles from Hayden to intersection with County Road 52.
- Go north on County Road 52 approximately 8 miles to DP 1.

