

-106.526369
39.923638

-106.463917
39.921568

-106.444321
39.904921

-106.476254
39.902958





-106.56935
39.894703

-106.465645
39.854414


-106.528582
39.847134

INFRARED MAP
IR Flight 7/9/2017 @ 2112
976 acres

Legend

-  Heat Perimeter
-  Intense Heat
-  Scattered Heat
-  Isolated Heat

Projection/Datum: NAD 1983 UTM Zone 13N // North American 1983



KP SLEZAK, IRIN

