



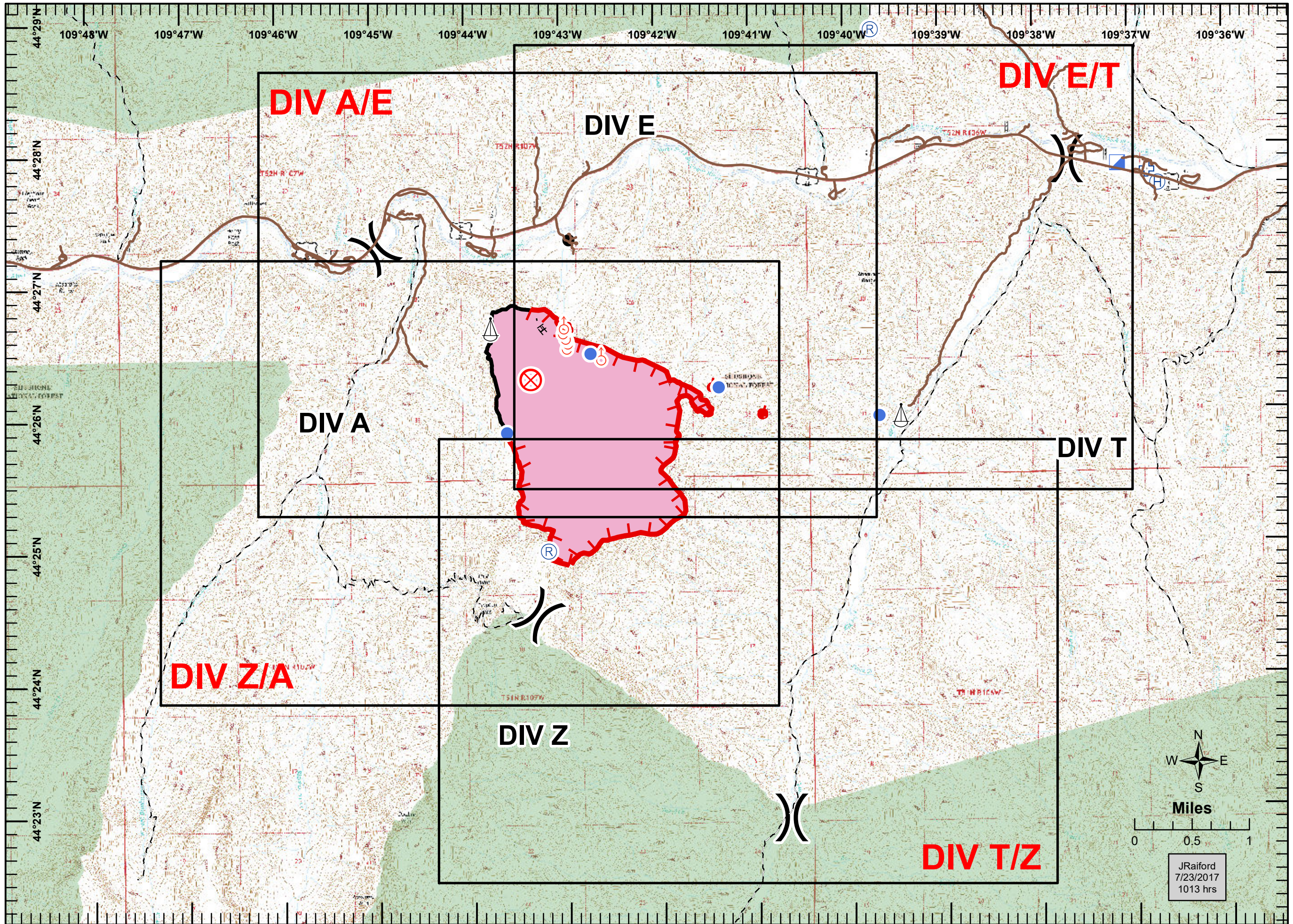
# IAP Map Index Map June Fire

WY-SHF-314  
July 23, 2017  
UTM Z12N NAD83

1938 acres  
Recon Flight @ 1499hrs  
on 7/22/17

**Legend**

- Road
- Trail
- Uncontrolled Fire Edge
- Completed Line
- H - Completed Hand Line
- Drop Point
- Fire Origin
- First Aid Station
- Helibase
- Helispot
- Incident Command Post
- Repeater
- Sling Site
- Spot Fire
- Division Break
- Wildfire Daily Fire Perimeter
- Wilderness







# IAP Map DIV A/E June Fire

WY-SHF-314
















July 23, 2017

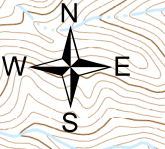
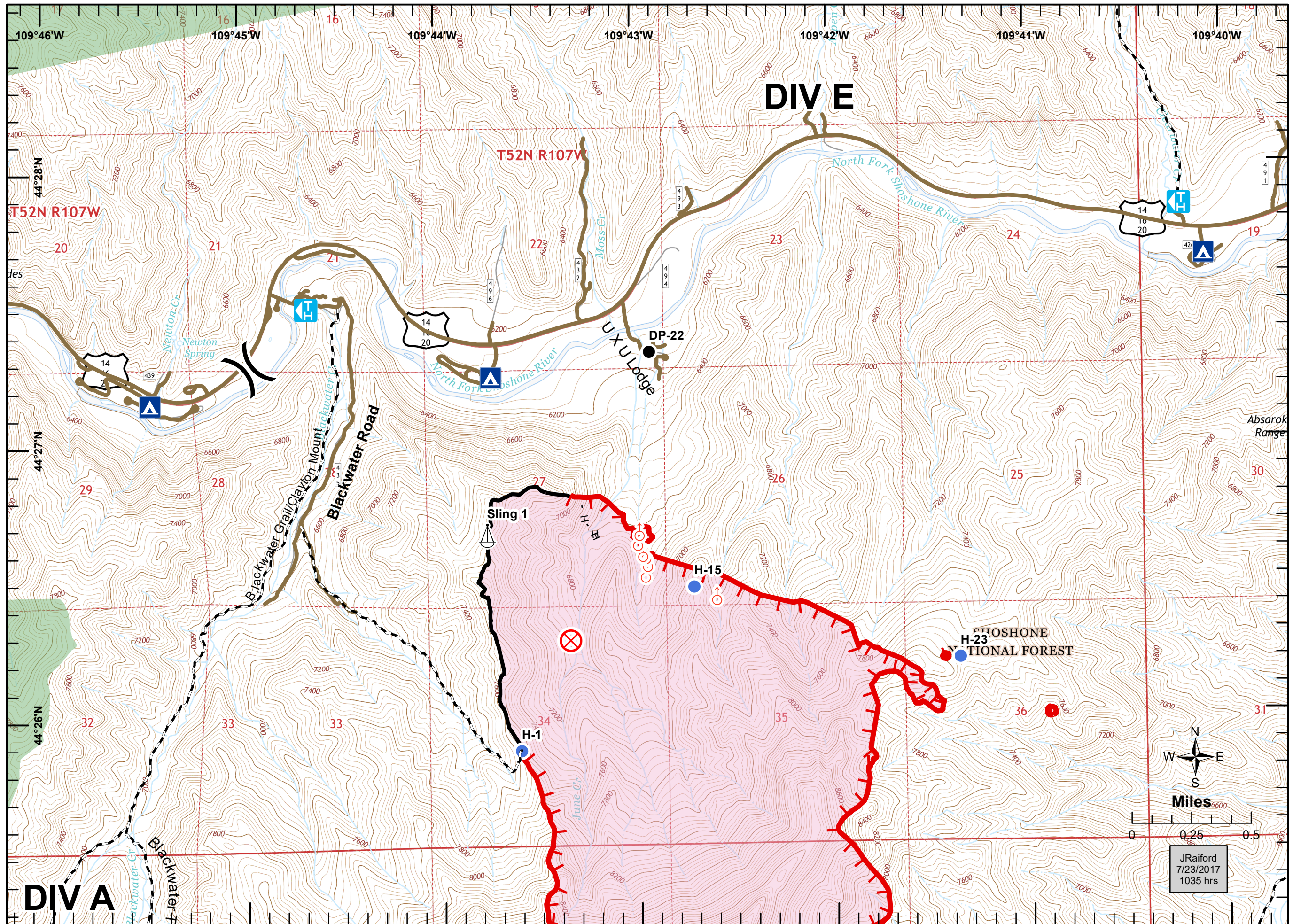
UTM Z12N NAD83

17% Contained

1938 acres

Recon flight 7/22 at 1400hrs

-  Campgrounds
-  Trailheads
-  Drop Point
-  Fire Origin
-  Helispot
-  Sling Site
-  Spot Fire
-  Division Break
-  Uncontrolled Fire Edge
-  Completed Line
-  Completed Hand Line
-  Road
-  Trail
-  Wildfire Daily Fire Perimeter
-  Wilderness



Miles

0 0.25 0.5

JRaiford  
7/23/2017  
1035 hrs





# IAP Map DIV E/T June Fire

WY-SHF-314

July 23, 2017

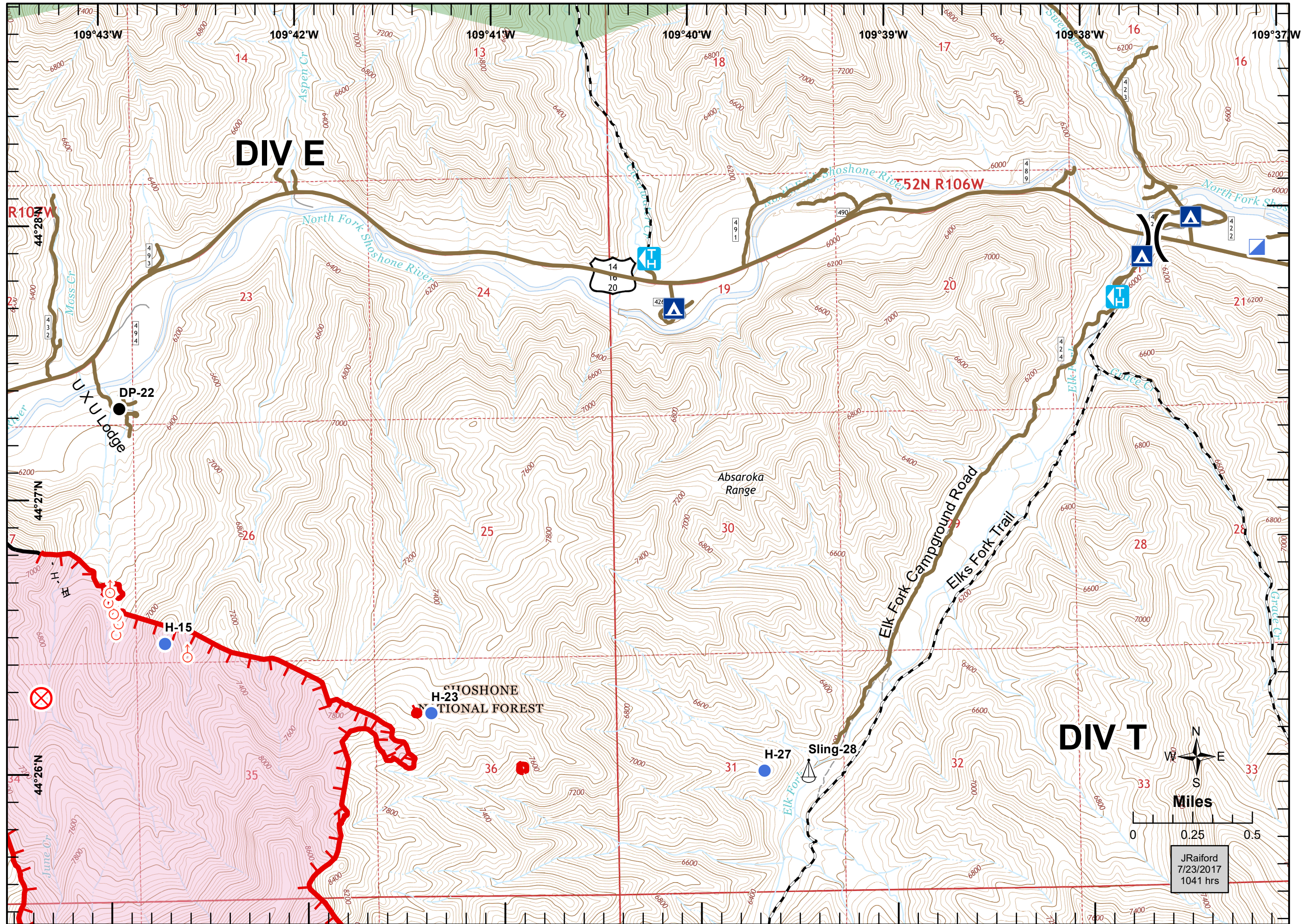
UTM Z12N NAD83

17% Contained

1938 acres

Recon flight 7/22 at 1400hrs

	Campgrounds
	Trailheads
	Drop Point
	Fire Origin
	Helispot
	Incident Command Post
	Sling Site
	Spot Fire
	Division Break
	Uncontrolled Fire Edge
	Completed Line
	Completed Hand Line
	Road
	Trail
	Wildfire Daily Fire Perimeter
	Wilderness







# IAP Map DIV T/Z June Fire

WY-SHF-314

July 23, 2017

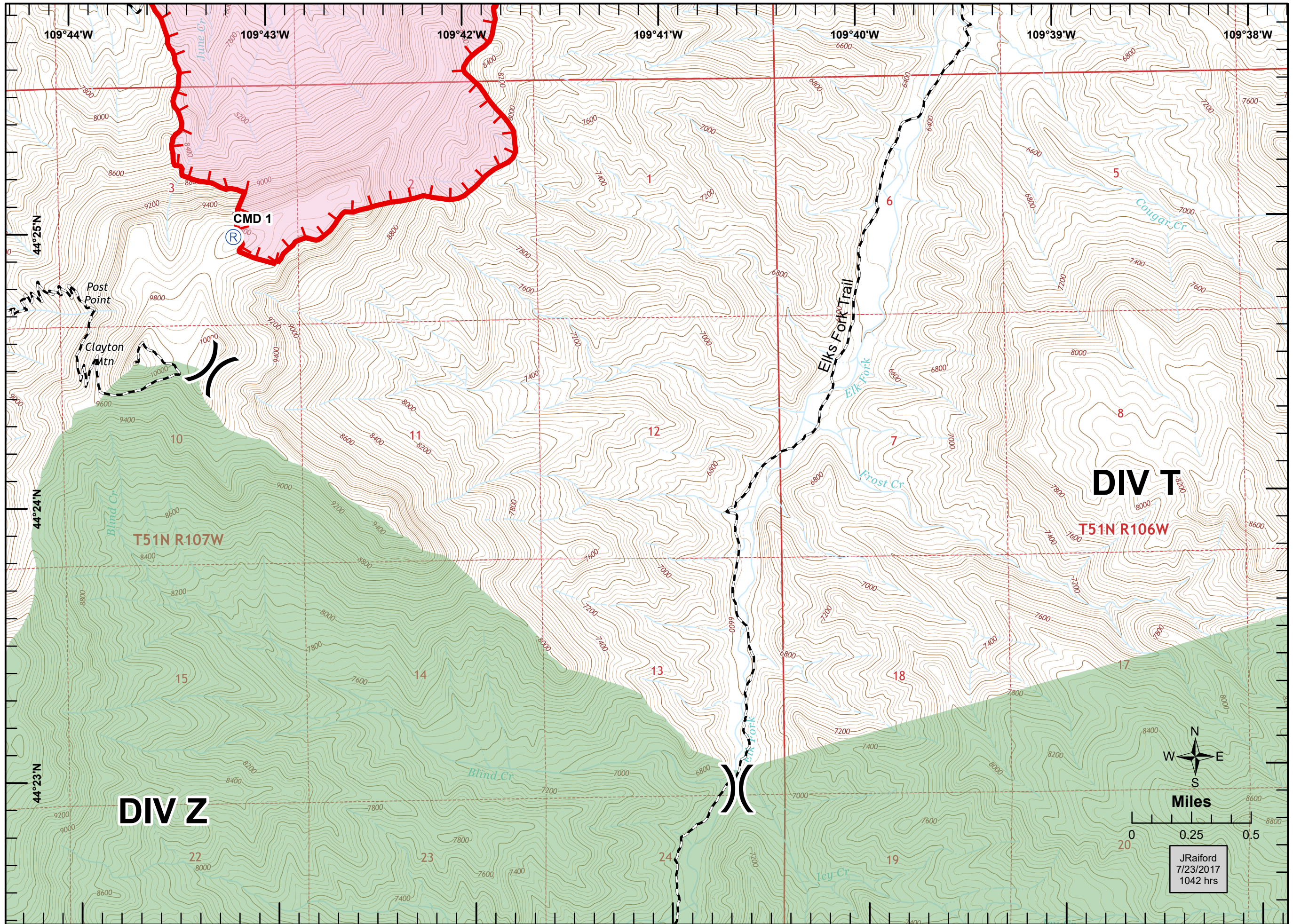
UTM Z12N NAD83

17% Contained

1938 acres

Recon flight 7/22 at 1400hrs

	Repeater
	Division Break
	Uncontrolled Fire Edge
	Trail
	Wildfire Daily Fire Perimeter
	Wilderness



## DIV T

T51N R106W

## DIV Z

T51N R107W

JRaiford  
7/23/2017  
1042 hrs





# IAP Map DIV Z/A June Fire

WY-SHF-314















July 23, 2017

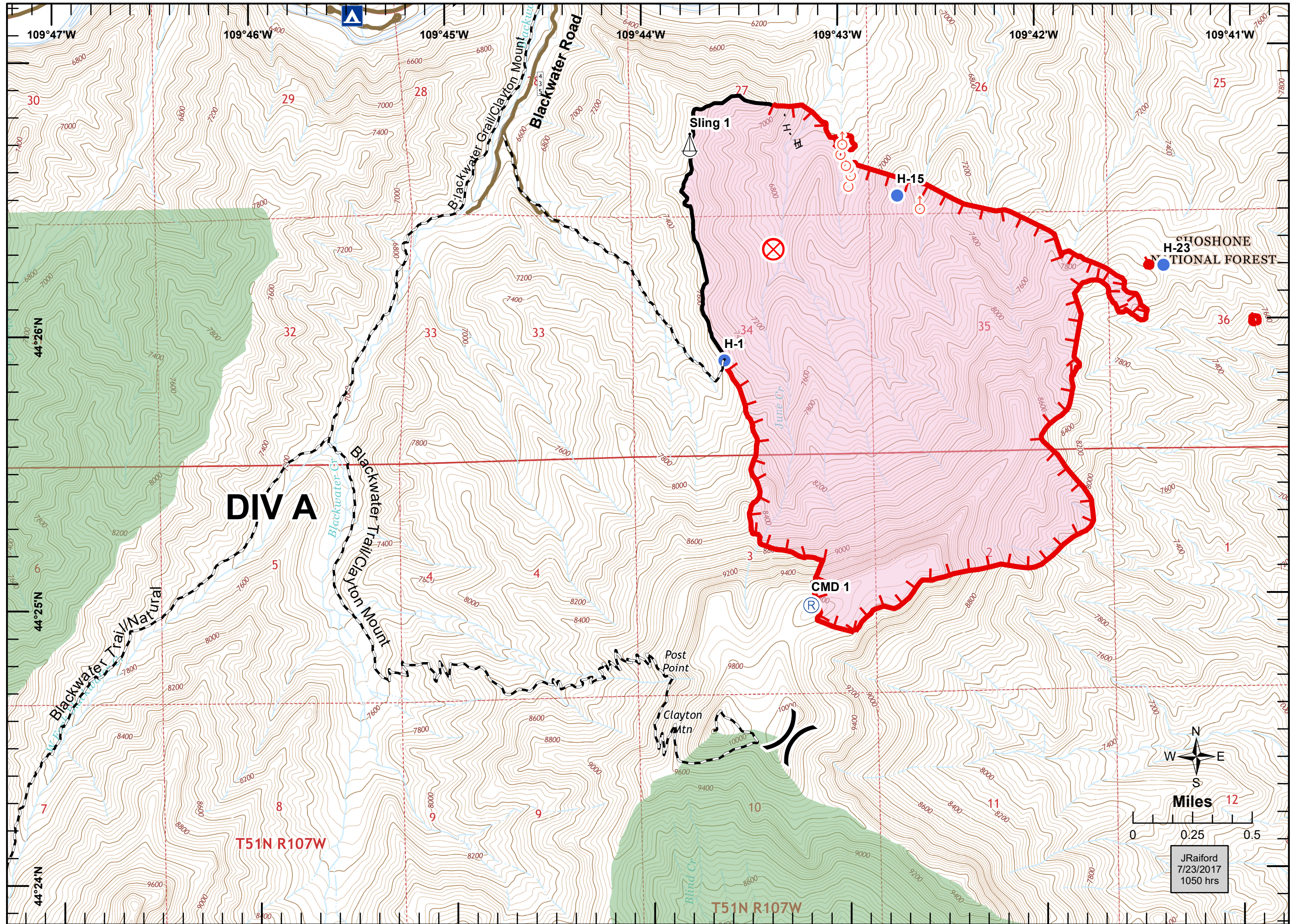
UTM Z12N NAD83

17% Contained

1938 acres

Recon flight 7/22 at 1400hrs

-  Campgrounds
-  Fire Origin
-  Helispot
-  Repeater
-  Sling Site
-  Spot Fire
-  Division Break
-  Uncontrolled Fire Edge
-  Completed Line
-  Completed Hand Line
-  Road
-  Trail
-  Wildfire Daily Fire Perimeter
-  Wilderness



JRaiford  
7/23/2017  
1050 hrs