

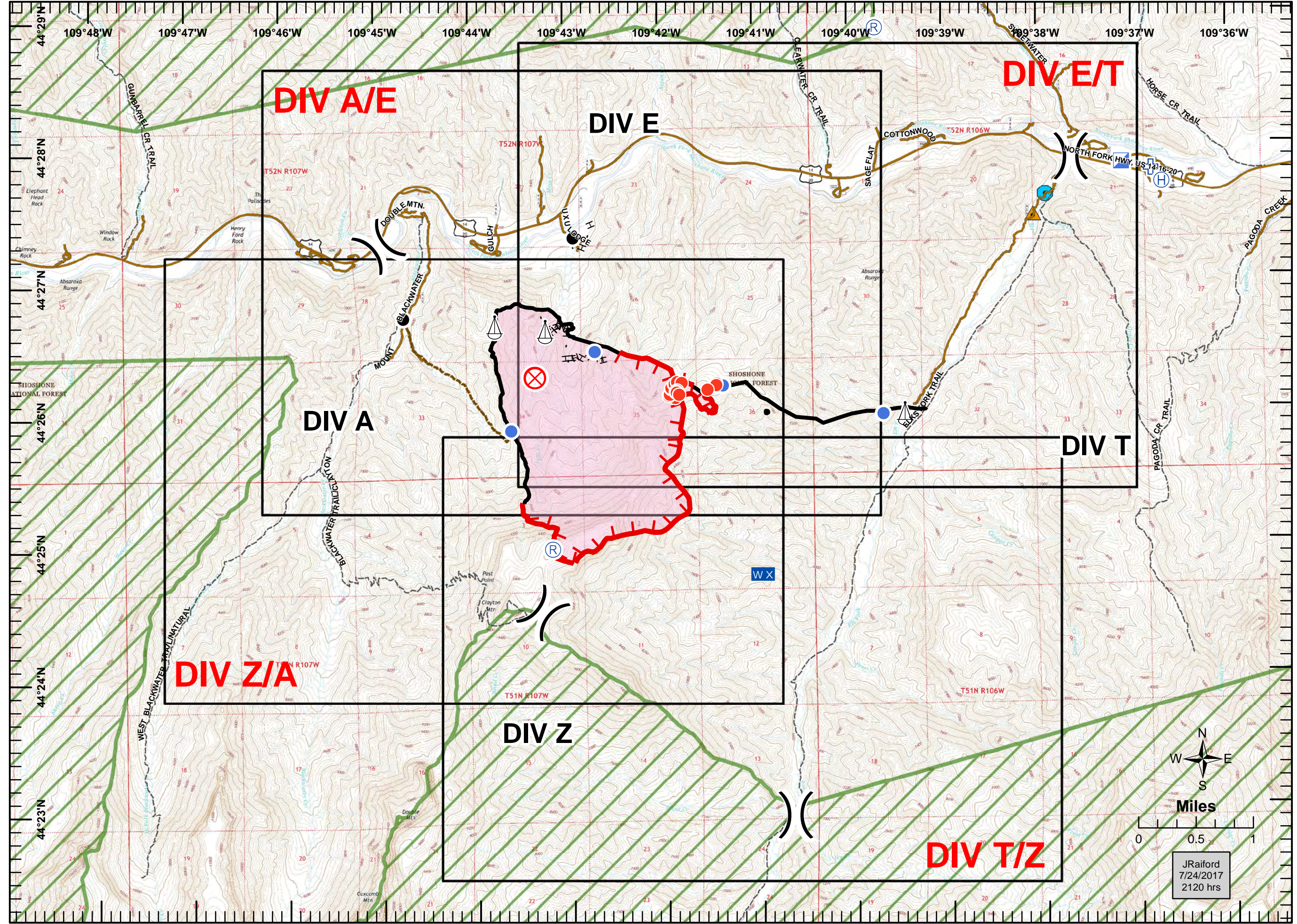


IAP Map Index Map

June Fire
WY-SHF-314
July 25, 2017
UTM Z12N NAD83
28% Conatined

1938 acres
Recon Flight @ 1400hrs
on 7/22/17

- Drop Point
- Fire Origin
- First Aid Station
- Helibase
- Helispot
- Hot Spot
- Incident Command Post
- Mobile Weather Unit
- Repeater
- Sling Site
- Division Break
- Uncontrolled Fire Edge
- Completed Line
- Completed Hand Line
- Wildfire Daily Fire Perimeter
- Creek Crossing
- Washout
- Wilderness





IAP Map DIV A/E June Fire

WY-SHF-314

July 25, 2017

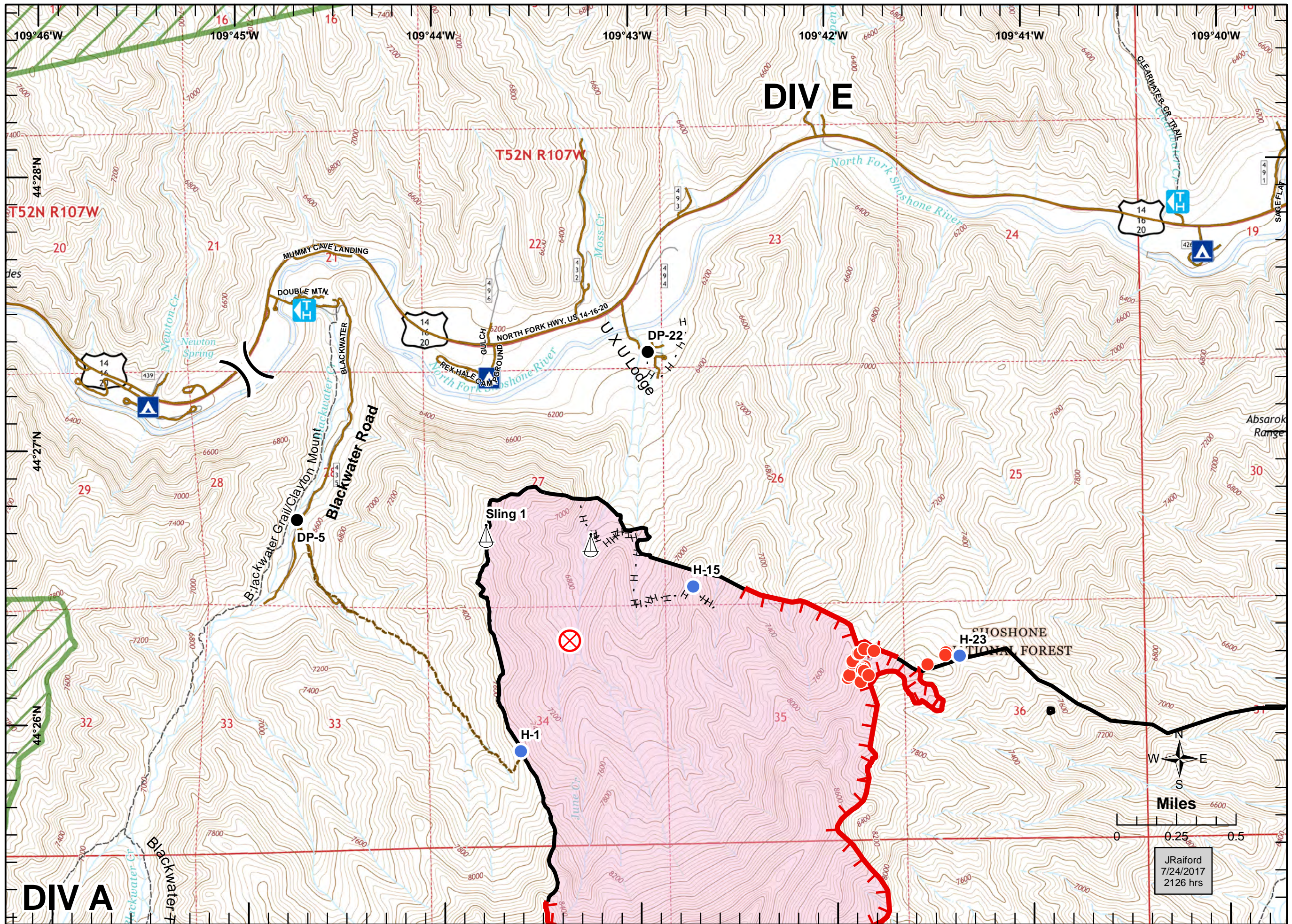
UTM Z12N NAD83

28% Contained

1938 acres

Recon flight 7/22 at 1400hrs

- Drop Point
- Fire Origin
- Helispot
- Hot Spot
- Sling Site
- Division Break
- Uncontrolled Fire Edge
- Completed Line
- Completed Hand Line
- Wildfire Daily Fire Perimeter
- Campgrounds
- Trailheads
- Trail
- Access_Trail
- Road
- Wilderness





IAP Map DIV E/T June Fire

WY-SHF-314

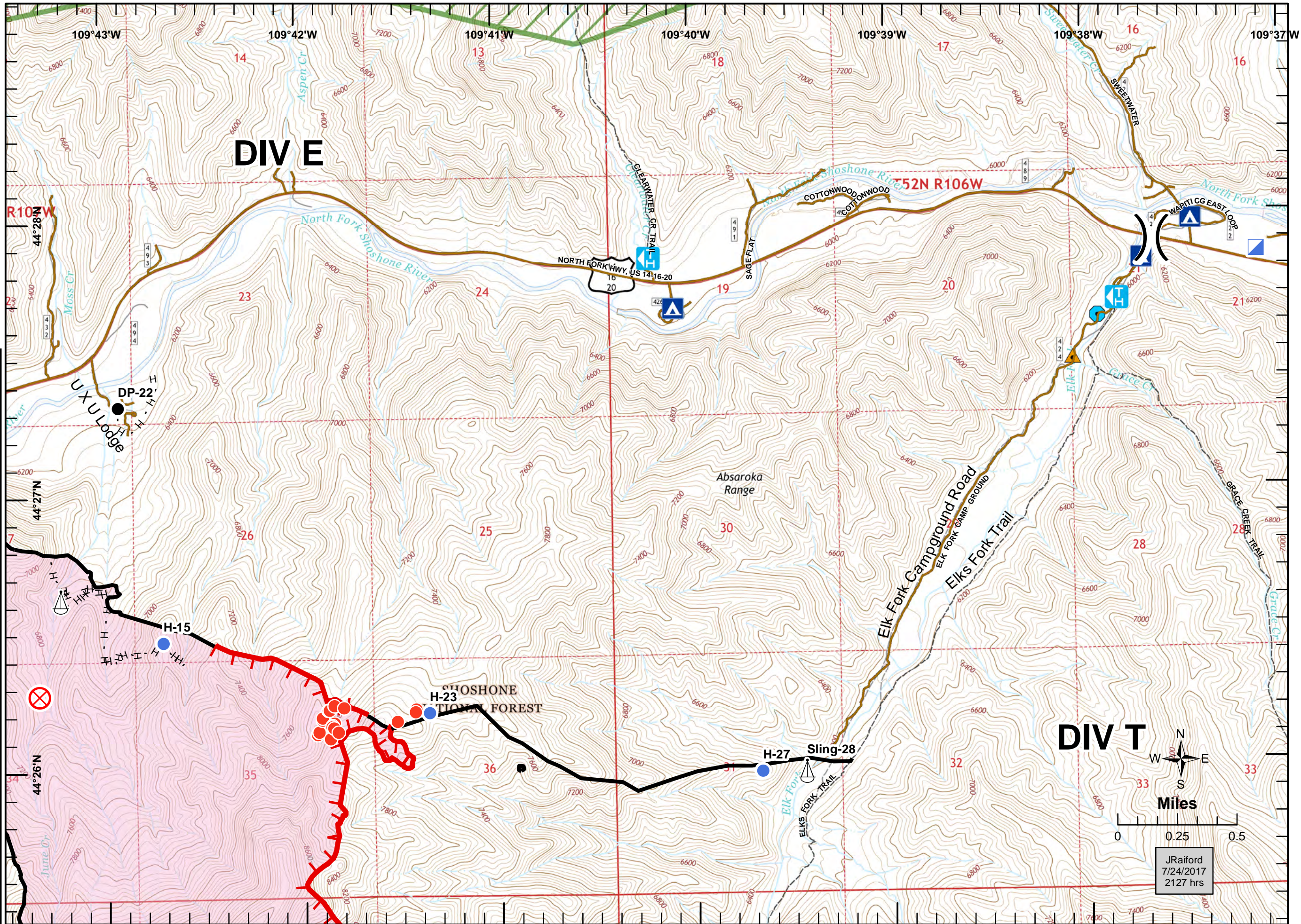
July 25, 2017

UTM Z12N NAD83

28% Contained

1938 acres

Recon flight 7/22 at 1400hrs



- Drop Point
- Fire Origin
- Helispot
- Hot Spot
- Incident Command Post
- Sling Site
- Division Break
- Uncontrolled Fire Edge
- Completed Line
- Completed Hand Line
- Wildfire Daily Fire Perimeter
- Campgrounds
- Trailheads
- Trail
- Road
- Wilderness
- Creek Crossing/Washouts**
- Creek Crossing
- Washout

JRaiford
7/24/2017
2127 hrs



IAP Map DIV T/Z June Fire

WY-SHF-314

July 25, 2017


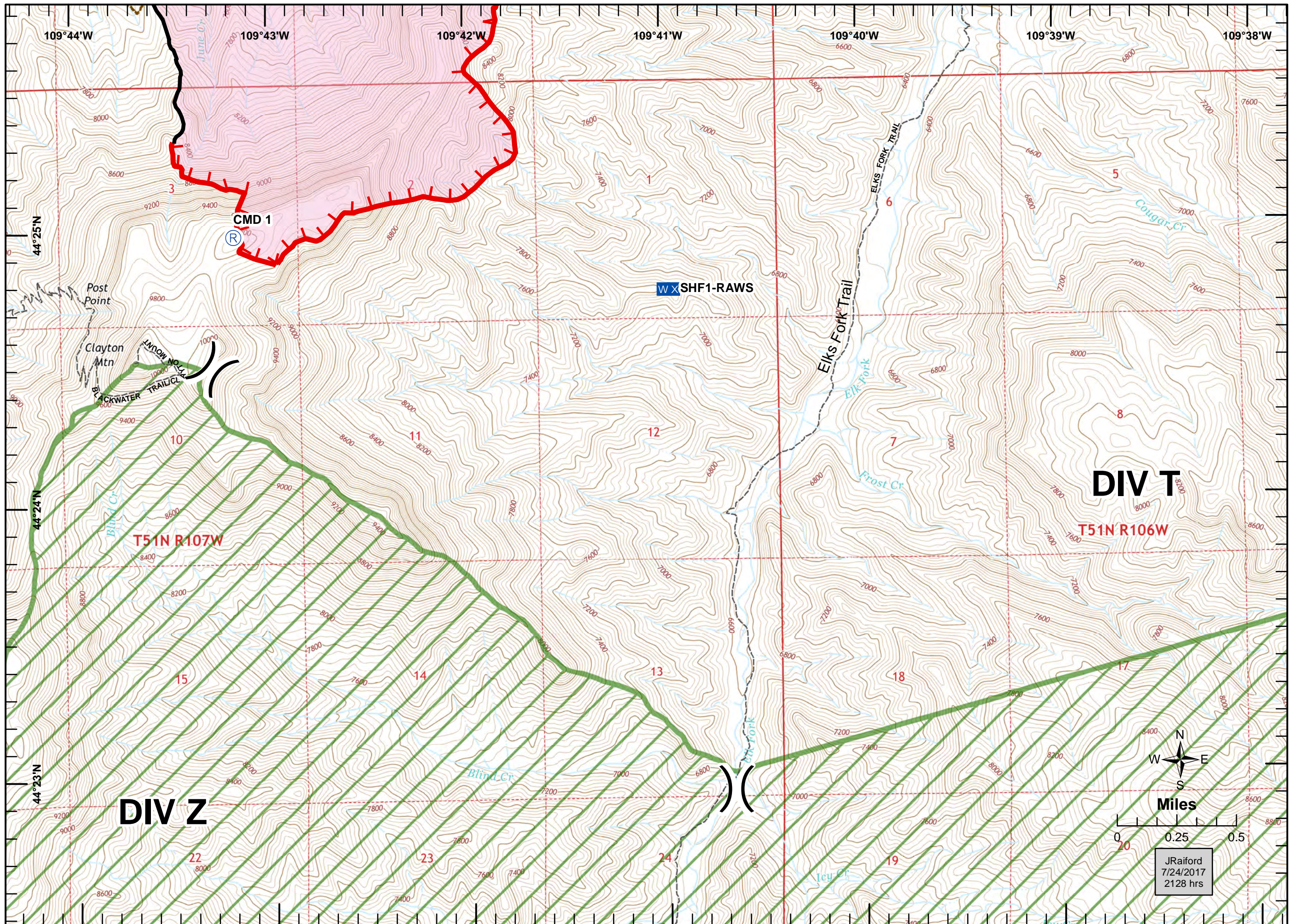
UTM Z12N NAD83

28% Contained

1938 acres

Recon flight 7/22 at 1400hrs

	Mobile Weather Unit
	Repeater
	Division Break
	Uncontrolled Fire Edge
	Completed Line
	Wildfire Daily Fire Perimeter
	Trail
	Access_Trail
	Wilderness



JRaiford
7/24/2017
2128 hrs

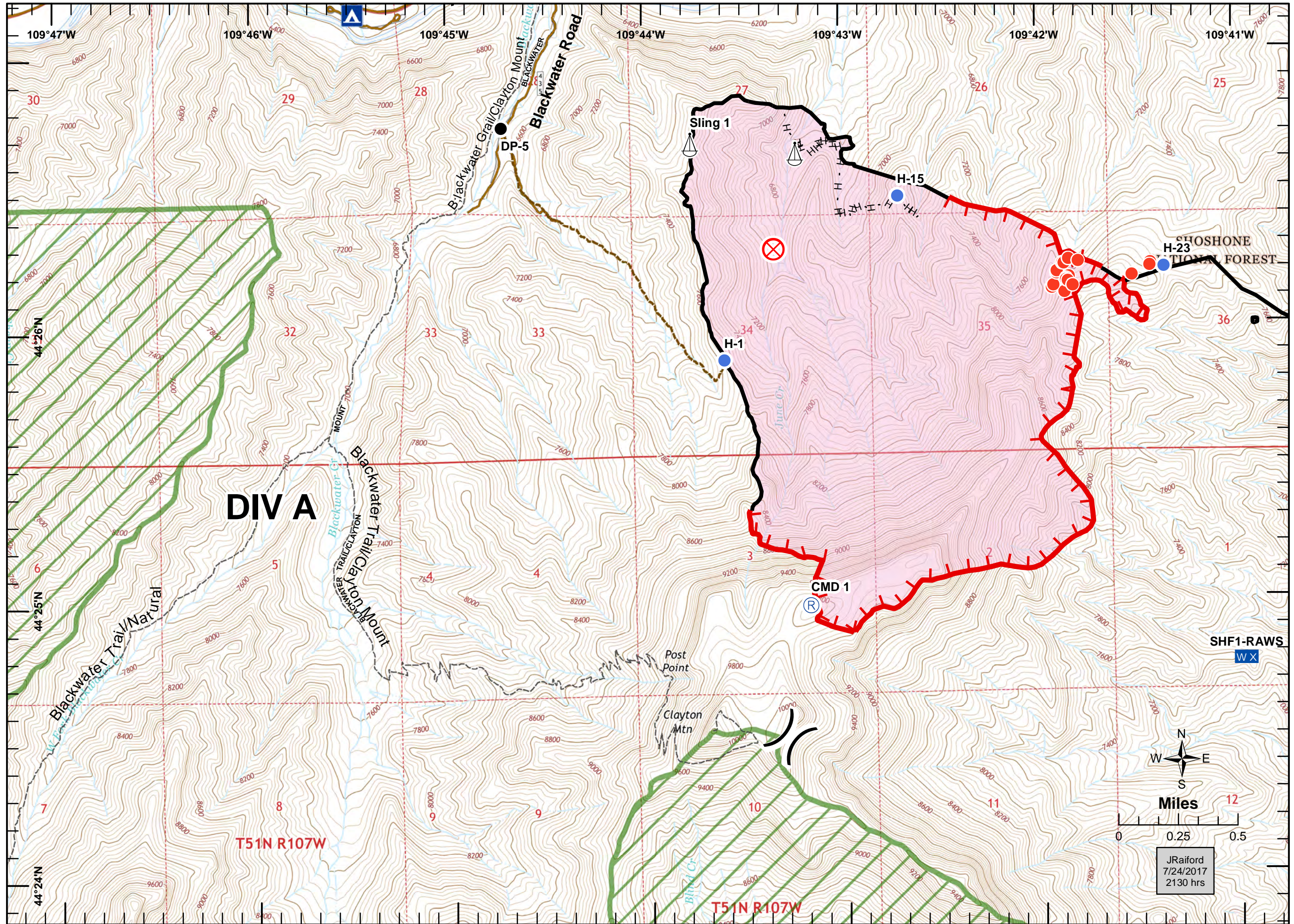


IAP Map DIV Z/A June Fire

WY-SHF-314
July 25, 2017
UTM Z12N NAD83
28% Contained

1938 acres
Recon flight 7/22 at 1400hrs

	Drop Point
	Fire Origin
	Helispot
	Hot Spot
	Mobile Weather Unit
	Repeater
	Sling Site
	Division Break
	Uncontrolled Fire Edge
	Completed Line
	Completed Hand Line
	Wildfire Daily Fire Perimeter
	Campgrounds
	Trail
	Access_Trail
	Road
	Wilderness



JRaiford
7/24/2017
2130 hrs