

June Fire

PIO Map

WY-SHF-314

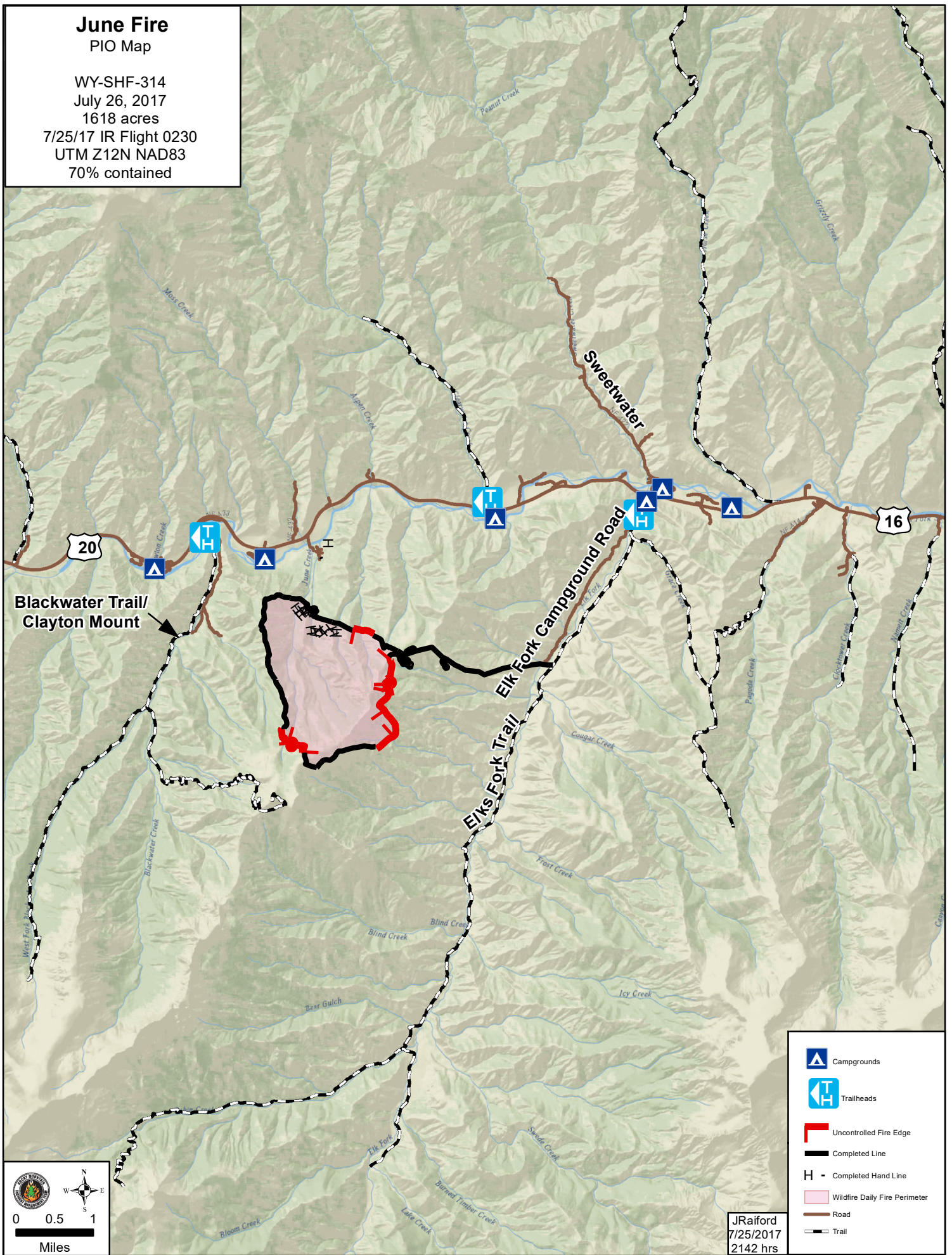
July 26, 2017

1618 acres

7/25/17 IR Flight 0230









UTM Z12N NAD83

70% contained



Blackwater Trail/
Clayton Mount



-  Campgrounds
-  Trailheads
-  Uncontrolled Fire Edge
-  Completed Line
-  Completed Hand Line
-  Wildfire Daily Fire Perimeter
-  Road
-  Trail

JRaiford
7/25/2017
2142 hrs