
















Fire Points

Feature Category	Label	Latitude	Longitude
Division Break	DIV T	106° 15.222' W	41° 13.229' N
Division Break	DIV Z	106° 8.595' W	41° 9.695' N
Division Break	DIV A	106° 9.495' W	41° 4.828' N
Division Break	DIV E	106° 17.168' W	41° 8.743' N
Camp	Cinnabar	106° 13.124' W	41° 13.619' N
Incident Command Post	ICP	106° 13.391' W	41° 13.641' N
Safety Zone	Safety Zone	106° 8.589' W	41° 9.752' N
Drop Point	71	106° 10.116' W	41° 8.540' N
Drop Point	72	106° 10.637' W	41° 7.521' N
Drop Point	73	106° 8.955' W	41° 6.579' N
Drop Point	31	106° 18.603' W	41° 10.408' N
Drop Point	32	106° 17.758' W	41° 11.242' N
Drop Point	33	106° 16.463' W	41° 10.908' N
Drop Point	34	106° 16.057' W	41° 11.195' N
Drop Point	51	106° 15.222' W	41° 13.229' N
Drop Point	55	106° 12.968' W	41° 11.741' N
Drop Point	60	106° 8.595' W	41° 9.695' N
Helispot	H1	106° 17.620' W	41° 11.700' N

Legend

-  Keystone MAP
-  Completed Dozer Line
-  Camp
-  Drop Point
-  Helispot
-  Incident Command Post
-  Safety Zone
-  Division Break

Road Types

-  1 - BASIC CUSTODIAL CARE (CLOSED)
-  2 - HIGH CLEARANCE VEHICLES
-  3 - SUITABLE FOR PASSENGER CARS
-  4 - MODERATE DEGREE OF USER COMFORT
-  5 - HIGH DEGREE OF USER COMFORT
-  Wildfire Daily Fire Perimeter
-  Structures

Keystone Fire
WY-MBF-017118
Air Operations
 July 7, 2017

