

106°21'0"W 106°20'0"W 106°19'0"W 106°18'0"W 106°17'0"W 106°16'0"W 106°15'0"W

41°12'0"N

41°12'0"N

41°11'0"N


41°11'0"N





41°10'0"N

41°10'0"N

106°21'0"W 106°20'0"W 106°19'0"W 106°18'0"W 106°17'0"W 106°16'0"W 106°15'0"W

Keystone Fire Infrared Map
Thermal Image Aquired 7/15/2017
2042 MDT
Calculated 2,466 Acres
Brian Banks IRIN



-  Isolated Heat
-  Heat Perimeter
-  Intense Heat
-  Scattered Heat

