

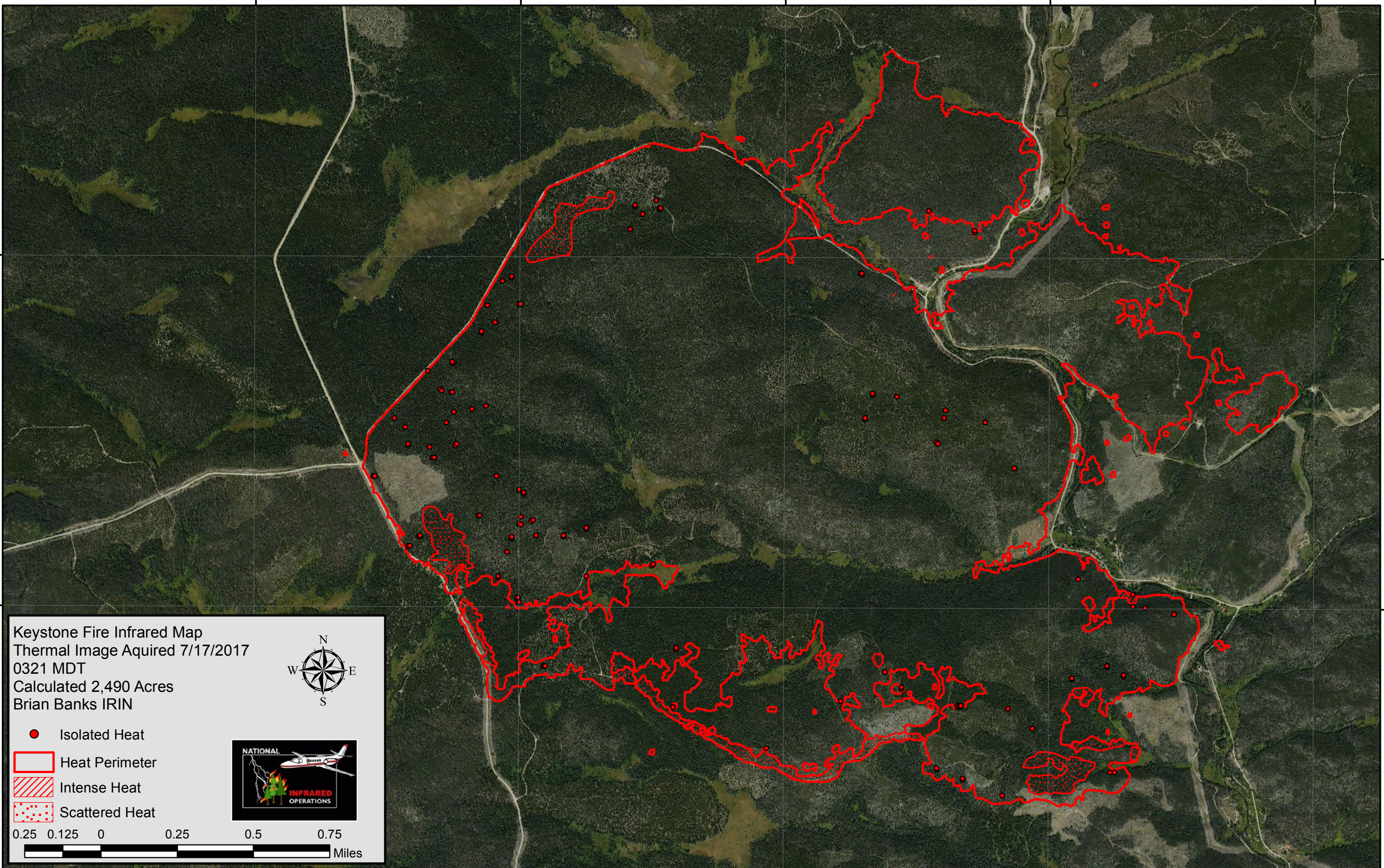
106°19'0"W 106°18'0"W 106°17'0"W 106°16'0"W 106°15'0"W

41°11'0"N


41°10'0"N


41°11'0"N





41°10'0"N




Keystone Fire Infrared Map  
 Thermal Image Aquired 7/17/2017  
 0321 MDT  
 Calculated 2,490 Acres  
 Brian Banks IRIN





-  Isolated Heat
-  Heat Perimeter
-  Intense Heat
-  Scattered Heat

0.25 0.125 0 0.25 0.5 0.75 Miles



106°19'0"W 106°18'0"W 106°17'0"W 106°16'0"W 106°15'0"W