

107°56'45"W

107°56'30"W

107°56'15"W

107°56'0"W

107°55'45"W

107°55'30"W

107°55'15"W

107°55'0"W

37°18'0"N

37°18'0"N

37°17'45"N

37°17'45"N

37°17'30"N

37°17'30"N

37°17'15"N

37°17'15"N

37°17'0"N

37°17'0"N

107°56'45"W

107°56'30"W

107°56'15"W

107°56'0"W

107°55'45"W

107°55'30"W


107°55'15"W


107°55'0"W



107°54'45"W

N

Legend

 Heat Perimeter

 Isolated Heat Source



*Lightner Creek
Incident # - CO-LPX-000459
Infrared Imagery Map
Imagery Flown: July 04, 2017 - 0252 (MDT)
Interpreted Acres: 412 Acres*