

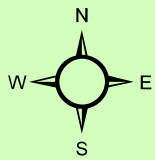
106°7'0"W

106°6'0"W

106°5'0"W

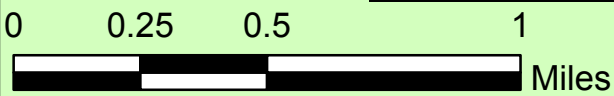

106°4'0"W

Peak 2 Fire Infrared Map
 Thermal Image Acquired 7/7/2017
 0127 MDT
 Calculated 74 Acres
 M. McGann IRIN



Legend

- Heat Perimeter
- Isolated Heat Source



39°34'0"N

39°34'0"N

39°33'0"N

39°33'0"N

39°32'0"N

39°32'0"N

39°31'0"N

39°31'0"N

39°30'0"N

39°30'0"N

106°7'0"W

106°6'0"W

106°5'0"W

106°4'0"W

