


























IAP Map
Peekaboo Fire
CO-LSD-000152
July 11, 2017
NAD83

Approx 12,839 acres
as of July 9 @ 2038 hrs.
by IR flight
68% Containment

Fire Layers

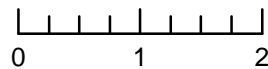
-  Uncontrolled Fire Edge
-  Completed Line
-  Planned Fire Line
-  Camp
-  Drop Point
-  Fire Origin
-  Helibase
-  Helispot
-  Incident Command Post
-  Repeater
-  Water Source
-  Division Break
-  Structures

Base layers

-  Irish Canyon Campground
-  Irish Canyon Interp Site
- Roads**
-  Major Road
-  Local Road - Gravel
-  Local Road - dirt
-  ACEC Irish Canyon
-  Bureau of Land Management
-  National Park Service
-  Private
-  State
-  State, County, City; Areas
-  US Fish and Wildlife Service



Miles



DHammond
July 10, 2017
2112 hrs

