




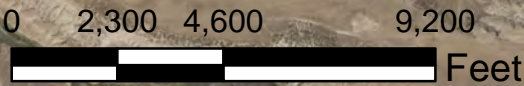
108°54'W 108°53'W 108°52'W 108°51'W 108°50'W 108°49'W 108°48'W 108°47'W 108°46'W 108°45'W 108°44'W 108°43'W 108°42'W 108°41'W



Peekaboo Fire
Heat Acres: 12,839
CO-LSD-152
Infrared Interpretation

Imagery Date:
2017/07/09 2038 Hrs

-  Heat Perimeter
-  Intense Heat Areas
-  Isolated Heat Sources



Source: Esri, DigitalGlobe, GeoEye, Earthstar Geographics, CNES/Airbus DS, USDA, USGS, AEX, Getmapping, Aerogrid, IGN, IGP, Community

IRIN: K Felker
Map produced:
7/9/2017 2301 hrs

108°56'W 108°55'W 108°54'W 108°53'W 108°52'W 108°51'W 108°50'W 108°49'W 108°48'W 108°47'W 108°46'W 108°45'W 108°44'W 108°43'W 108°42'W

40°52'N
40°51'N
40°50'N
40°49'N
40°48'N
40°47'N
40°46'N
40°45'N
40°44'N

40°50'N
40°49'N
40°48'N
40°47'N
40°46'N
40°45'N
40°44'N