


















IAP Map
Peekaboo Fire
CO-LSD-000152
July 10, 2017
NAD83

Approx 12,833 acres
 as of July 9 @ 1417 hrs.
 by MMA flight
 40% Containment


Fire Layers

-  Uncontrolled Fire Edge
-  Completed Line
-  Planned Fire Line
-  Camp
-  Drop Point
-  Fire Origin
-  Helibase
-  Helispot
-  Incident Command Post
-  Water Source
-  Division Break
-  Repeaters
-  Structures

- Base layers**
-  Irish Canyon Campground
 -  Irish Canyon Interp Site
- Roads**
-  Major Road
 -  Local Road - Gravel
 -  Local Road - dirt
 -  ACEC Irish Canyon
 -  Bureau of Land Management
 -  National Park Service
 -  Private
 -  State
 -  State, County, City; Areas
 -  US Fish and Wildlife Service



Miles



DHammond
 July 09, 2017
 2016 hrs

