





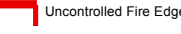
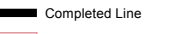
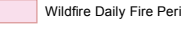








**Transportation Map
Pine Tree Fire
CO-MFX-000469
Sept 13, 2017**

From Deep Creek ICP, travel west approx. 46 miles to County Road 57 turnoff. (CR 57 turnoff is 29 miles west of Craig.) Turn south on CR 57 approx. 6 miles.

-  Camp
-  Drop Point
-  Fire Origin
-  Helispot
-  Repeater
-  Division Break
-  Uncontrolled Fire Edge
-  Completed Line
-  Wildfire Daily Fire Perimeter
-  Known Structure
-  Oil-Gas Wells - All Status Types
-  US Highway
-  County Road
-  BLM
-  CPW or State Land



M.Roper
Sept 12, 2017
2000 Hours

