







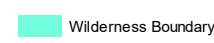
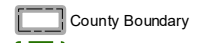
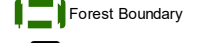
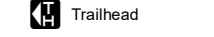


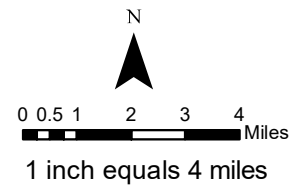
416 Fire  
 CO-SJF-000416  
 Transportation Map  
 June 5, 2018

Legend

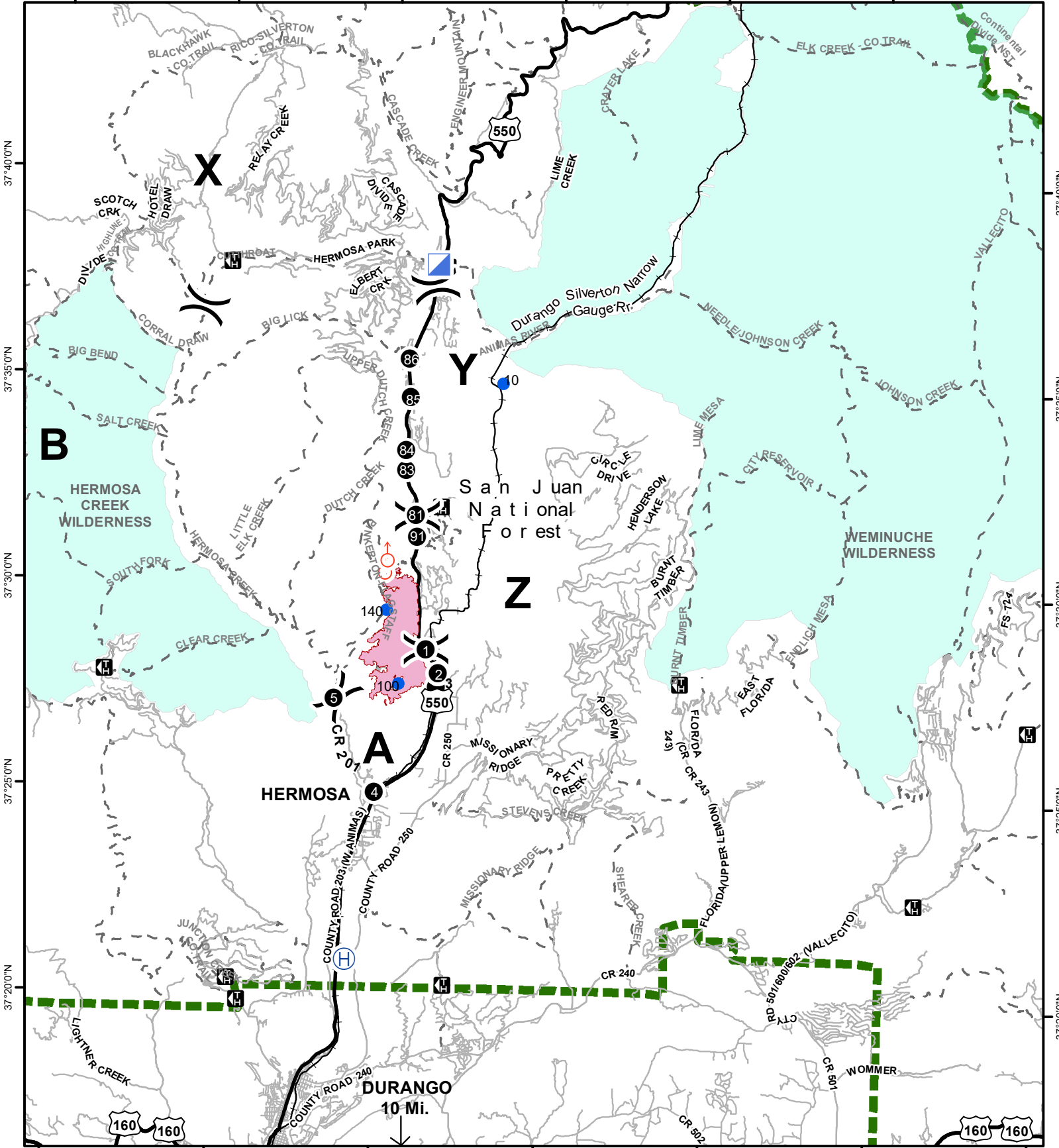
-  Incident Command Post
-  Wildfire Daily Fire Perimeter
-  Division Break

-  Drop Point
-  Helibase
-  Helispot
-  Roads
-  Highways
-  Trail

-  Wilderness Boundary
-  County Boundary
-  Forest Boundary
-  Trailhead



108°0'0"W    107°55'0"W    107°50'0"W    107°45'0"W    107°40'0"W    107°35'0"W



108°0'0"W    107°55'0"W    107°50'0"W    107°45'0"W    107°40'0"W    107°35'0"W