



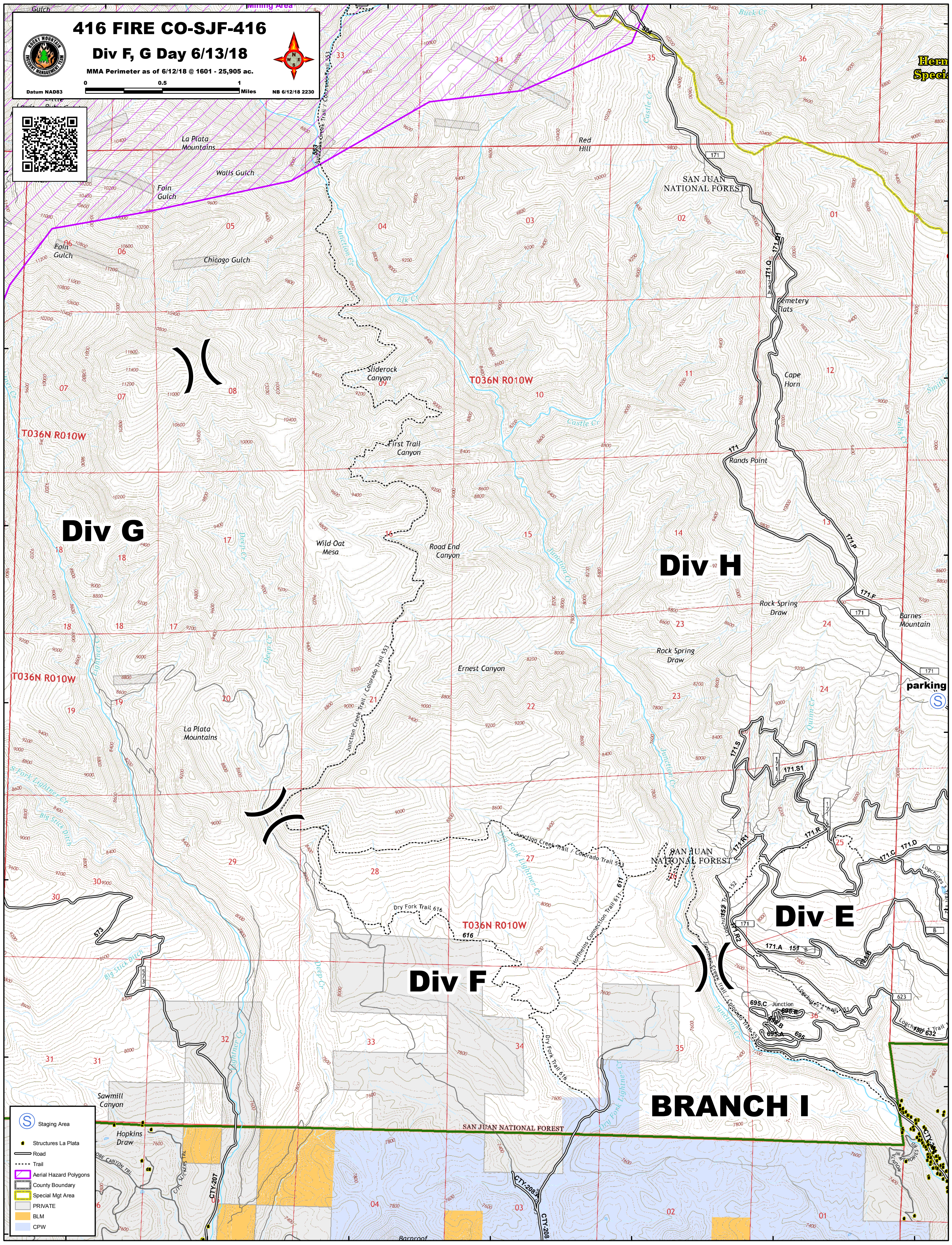
108°0'W 107°59'W 107°58'W 107°57'W 107°56'W 107°55'W

416 FIRE CO-SJF-416
Div F, G Day 6/13/18
 MMA Perimeter as of 6/12/18 @ 1601 - 25,905 ac.
 Datum NAD83 0 0.5 1 Miles NB 6/12/18 2230


3725'N 3724'N 3723'N 3722'N 3721'N 3720'N 3719'N

3726'N 3725'N 3724'N 3723'N 3722'N 3721'N 3720'N



Div G

Div H

Div E

Div F

BRANCH I

S Staging Area

Structures La Plata

Road

Trail

Aerial Hazard Polygons

County Boundary

Special Mgt Area

PRIVATE

BLM

CPW

parking **S**

Hern Spect