

107°52'W

107°51'W




107°50'W

107°49'W

107°48'W

107°47'W

416 FIRE CO-SJF-416
Div Z Day 6/13/18
 MMA Perimeter as of 6/12/18 @ 1601 - 25,905 ac.
 Datum NAD83 0 0.5 1 Miles NB 6/12/18 2200

Hermosa Creek Special Mgt Area

Goulding Cabin MAP 8

Electric Lake MAP 5 DP-83

Div Y BRANCH III

IRAWS 6

Div Z

Tamarron

Rockwood

Gazebo Dip

Celadon

Whitehead

Div A

BRANCH I

Elkhorn

- Dip Site
- Helispot
- Drop Point
- Mobile Weather Unit
- Completed Line
- Completed Dozer Line
- Completed Hand Line
- Road as Completed Line
- Uncontrolled Fire Edge
- MAP
- Structures La Plata
- Railroad
- Road
- Trail
- Wilderness
- County Boundary
- Special Mgt Area
- Wildfire Daily Fire Perimeter
- PRIVATE
- CPW

