

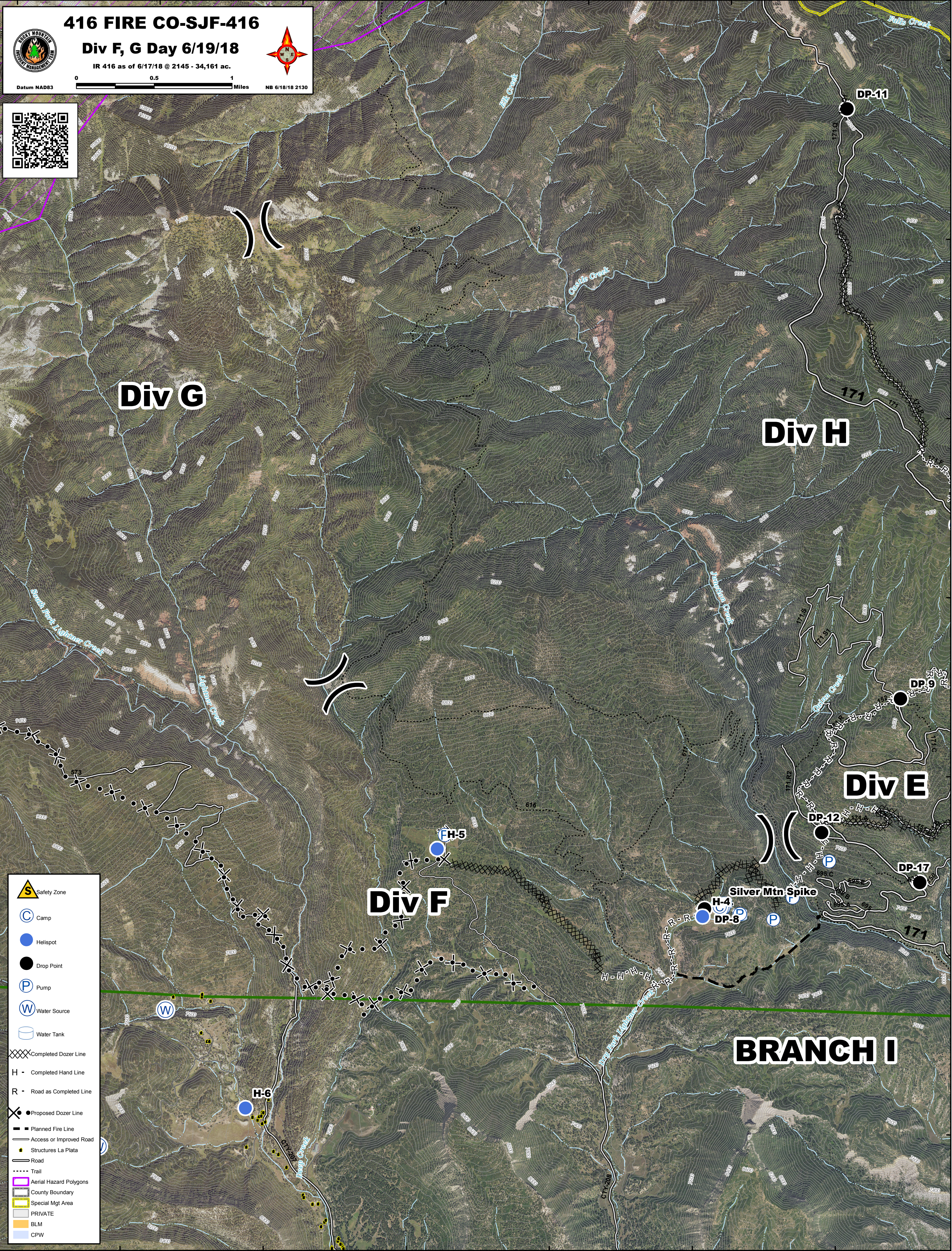


108°1'W 108°0'W 107°59'W 107°58'W 107°57'W 107°56'W 107°55'W

**416 FIRE CO-SJF-416**  
**Div F, G Day 6/19/18**  
 IR 416 as of 6/17/18 @ 2145 - 34,161 ac.  
 Datum NAD83 0 0.5 1 Miles NB 6/18/18 2130

















**Div G**

**Div H**

**Div E**

**Div F**

**BRANCH I**

-  Safety Zone
-  Camp
-  Helispot
-  Drop Point
-  Pump
-  Water Source
-  Water Tank
-  Completed Dozer Line
-  Completed Hand Line
-  Road as Completed Line
-  Proposed Dozer Line
-  Planned Fire Line
-  Access or Improved Road
-  Structures La Plata
-  Road
-  Trail
-  Aerial Hazard Polygons
-  County Boundary
-  Special Mgt Area
-  PRIVATE
-  BLM
-  CPW

108°0'W 107°59'W 107°58'W 107°57'W 107°56'W 107°55'W