




416 FIRE CO-SJF-416
Div X Day 6/19/18
 IR 416 as of 6/17/18 @ 2145 - 34,161 ac.
 Datum NAD83 0 0.5 1 1.5 Miles NB 6/18/18 2130

BRANCH III

Div X

Div Y

Div H

BRANCH I

Colorado Trail MAP 10

Dutch Creek MAP 4

Electra Lake MAP 5

Little Elk Creek Trail MAP 6

Hermosa Creek Special Mgt Area

Durango Mountain Resort Ski Area

Columbine Dip

Electra Lake

- Camp
- Dip Site
- Helispot
- Drop Point
- Gate
- Mobile Weather Unit
- Pump
- Repeater
- Water Source
- Water Tank
- Completed Line
- Completed Dozer Line
- Completed Hand Line
- Road as Completed Line
- Uncontrolled Fire Edge
- Planned Fire Line
- Access or Improved Road
- MAP
- Structures La Plata
- Road
- Trail
- Wilderness
- Aerial Hazard Polygons
- County Boundary
- Special Mgt Area
- Wildfire Daily Fire Perimeter
- PRIVATE
- CPW