






















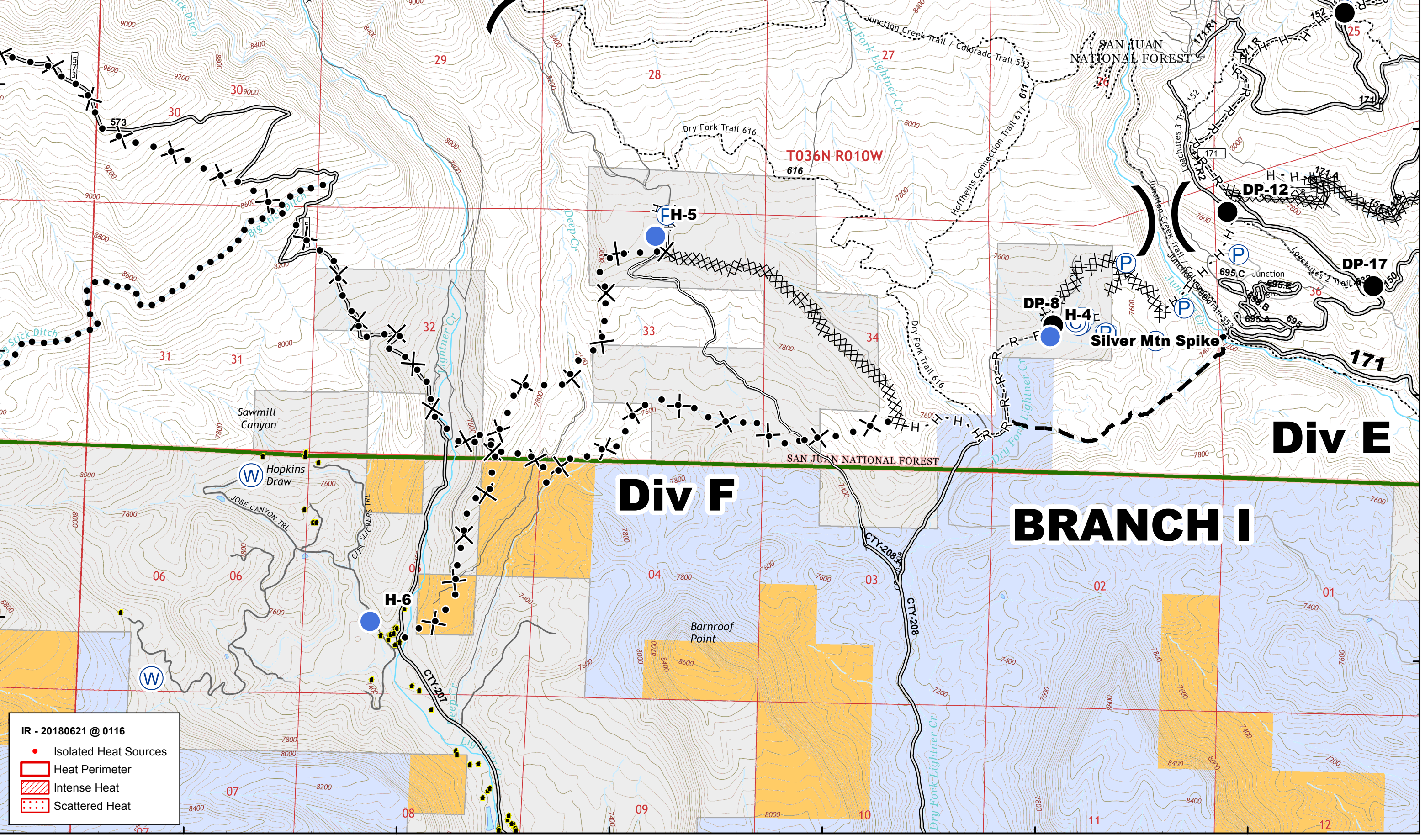


108°1'W 108°0'W 107°59'W 107°58'W 107°57'W 107°56'W 107°55'W

416 FIRE CO-SJF-416
Div F, G Day 6/21/18
 IR 416 as of 6/21/18 @ 0116 - 34,184 ac.
 Datum NAD83 0 0.5 1 Miles NB 6/21/18 0430


-  Safety Zone
-  Camp
-  Helispot
-  Drop Point
-  Pump
-  Water Source
-  Water Tank
-  Completed Dozer Line
-  Completed Hand Line
-  Road as Completed Line
-  Proposed Dozer Line
-  Planned Fire Line
-  Planned Secondary Line
-  Access or Improved Road
-  Structures La Plata
-  Aerial Hazard Polygons
-  County Boundary
-  Special Mgt Area
-  PRIVATE
-  BLM
-  CPW



108°0'W 107°59'W 107°58'W 107°57'W 107°56'W 107°55'W