




IR Perimeter Data
 416 Fire - 47,031 Acres
 IR 06/29/2018 @ 2253 hrs

416 Fire - CO-SJF-416

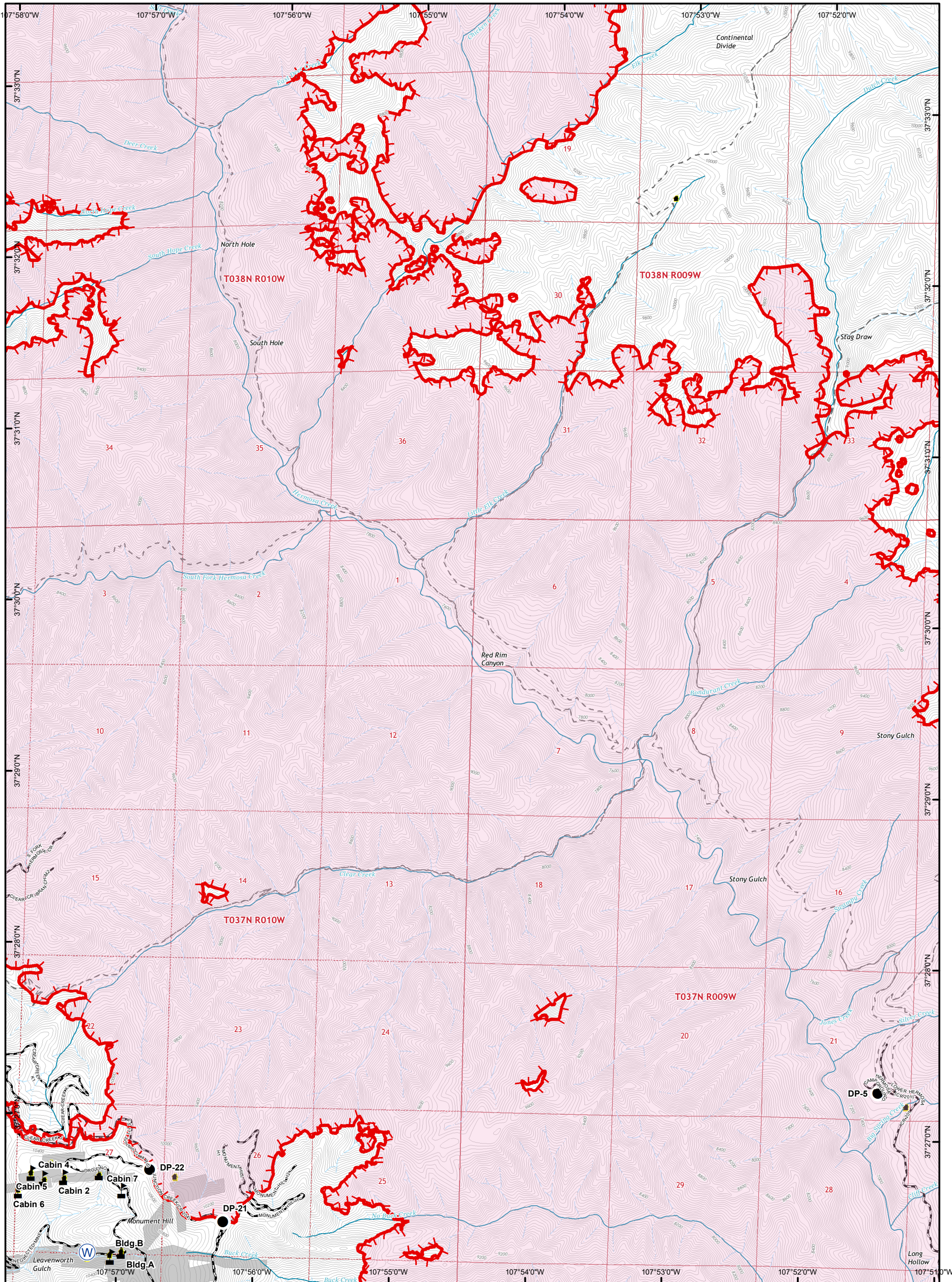
IAP - 07/01/18

Page 5

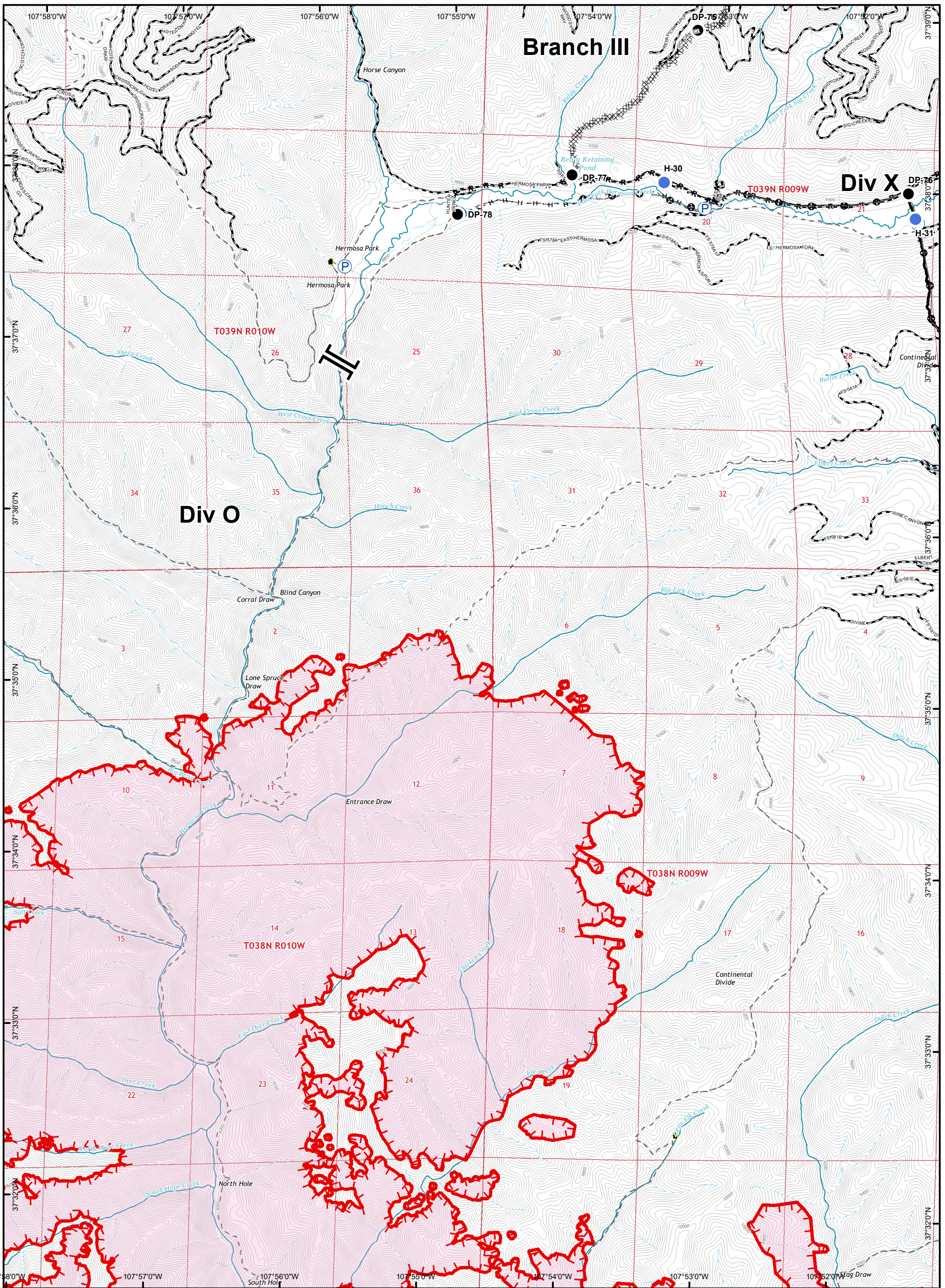

0 0.5 1 Miles



Datum: NAD 83



Drop Point
 Water Source
 Value at Risk
 Uncontrolled Fire Edge
 H - H Completed Hand Line
 Wildfire Daily Fire Perimeter




Drop Point	Helispot	Pump	Branch Break	Uncontrolled Fire Edge	Completed Dozer Line	R - R Road as Completed Line
Completed Line	H - H Completed Hand Line	Other	Wildfire Daily Fire Perimeter			



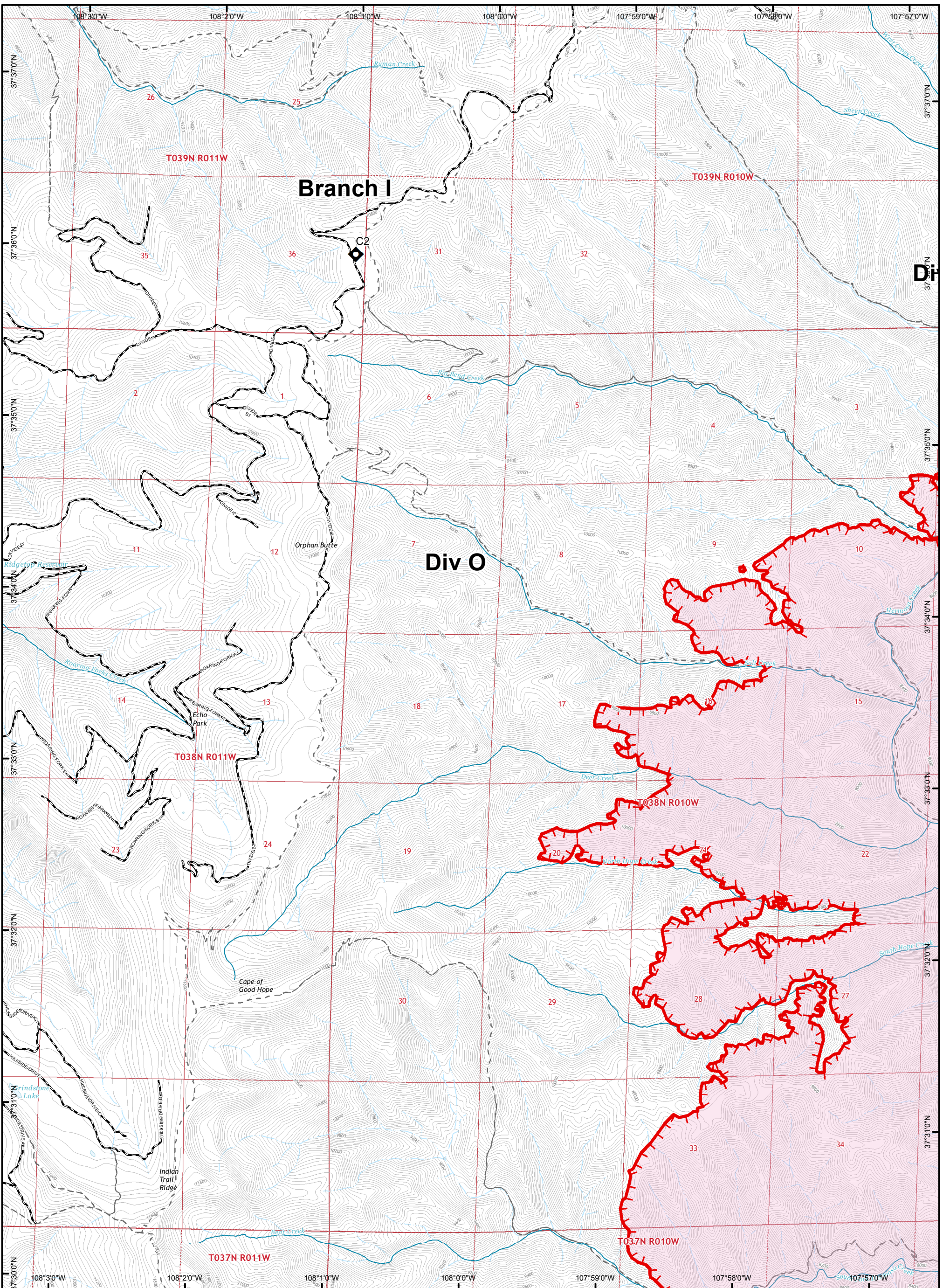
IR Perimeter Data
 416 Fire - 47,031 Acres
 IR 06/29/2018 @ 2253 hrs

416 Fire - CO-SJF-416
IAP - 07/01/18
Page 7

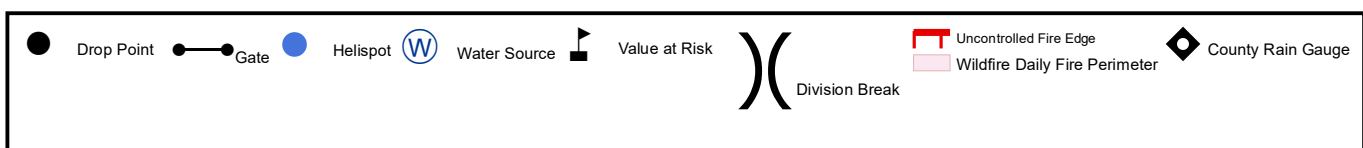
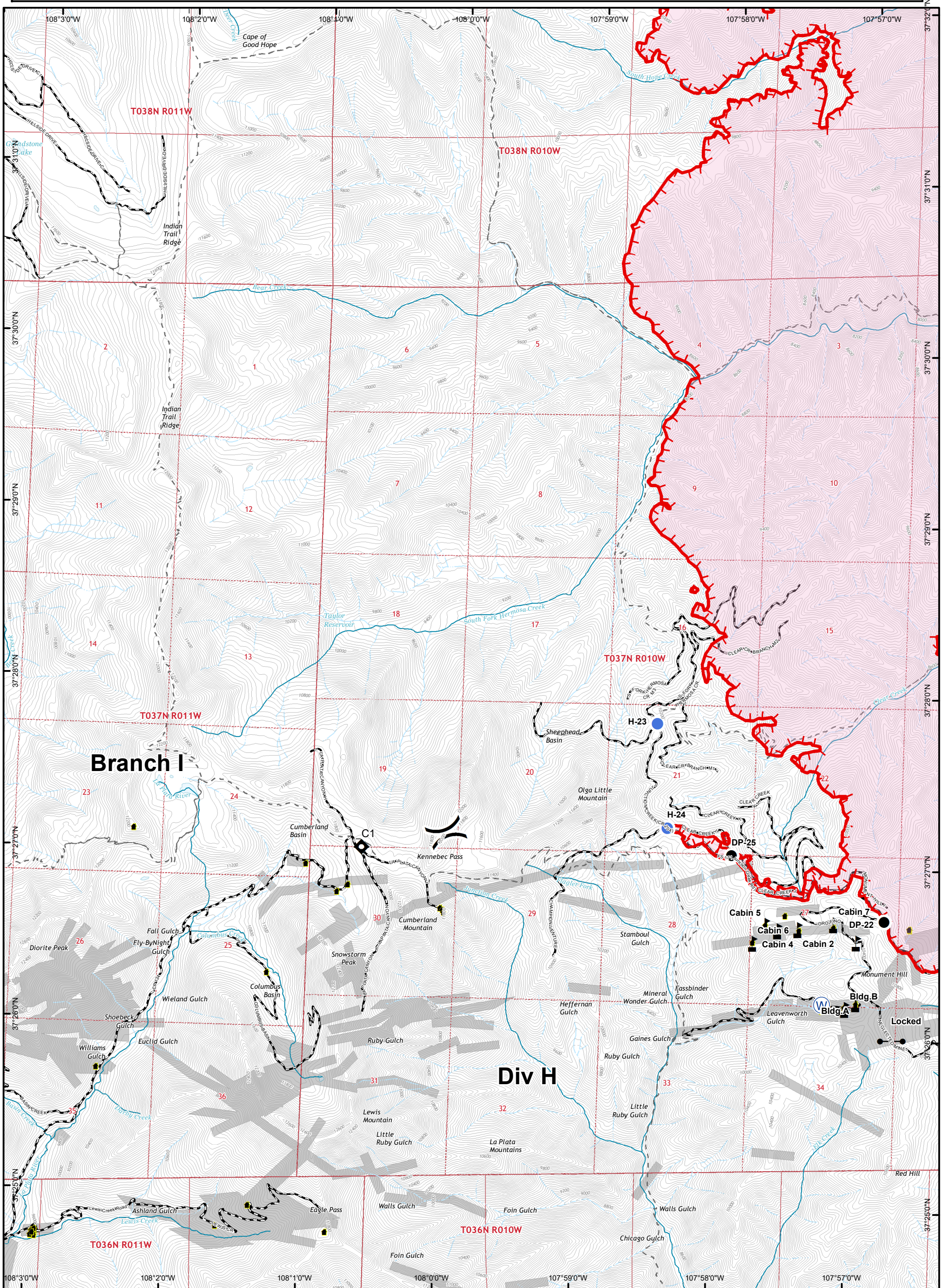

0 0.5 1 Miles

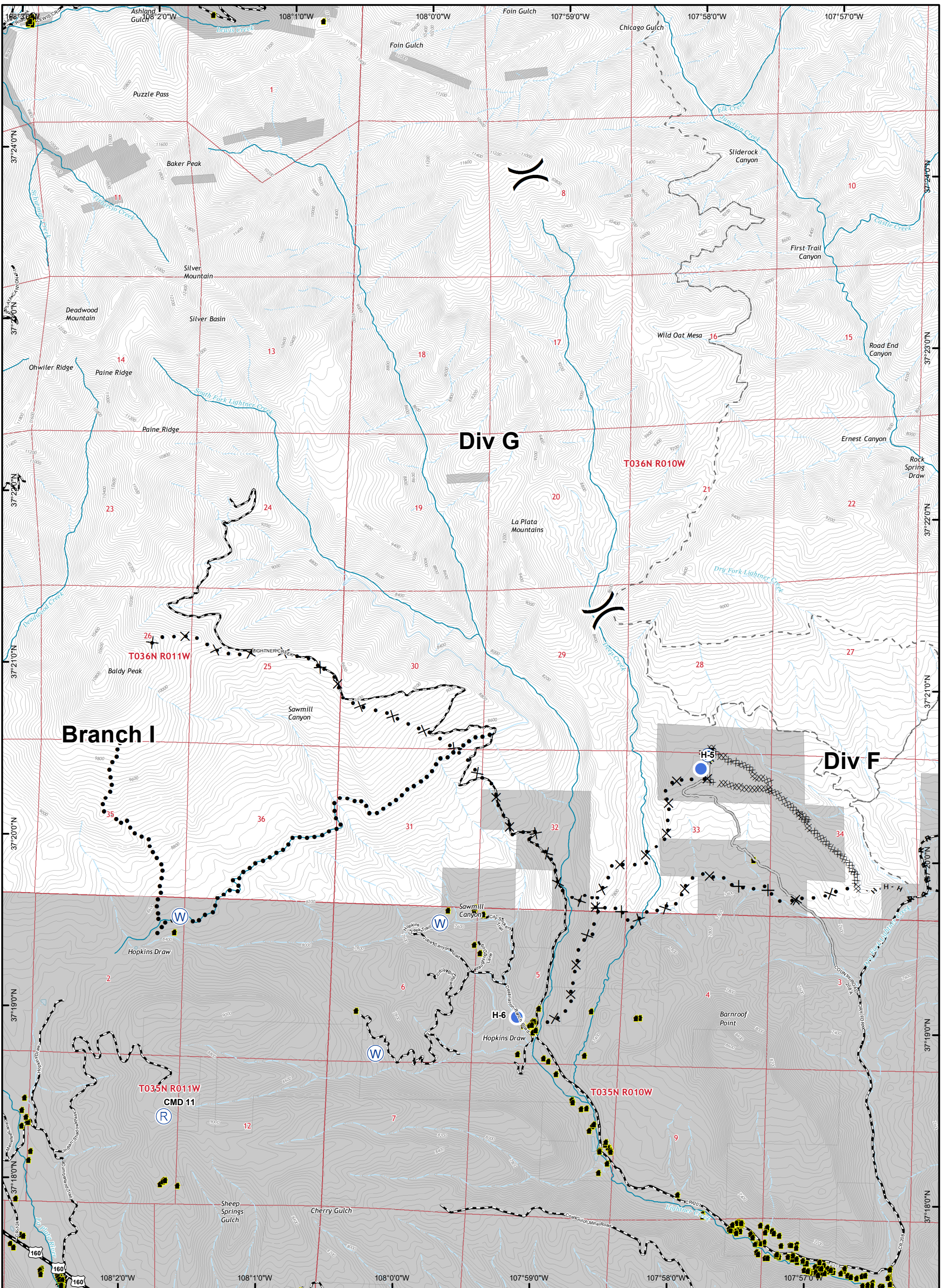



Datum: NAD 83



	Uncontrolled Fire Edge		County Rain Gauge
	Wildfire Daily Fire Perimeter		





Helispot	Pump	Repeater	Water Source	Completed Dozer Line	R - R Road as Completed Line	Planned Fire Line
Division Break	H - H Completed Hand Line	Access Road	Planned Secondary Line	Proposed Dozer Line	Other	