




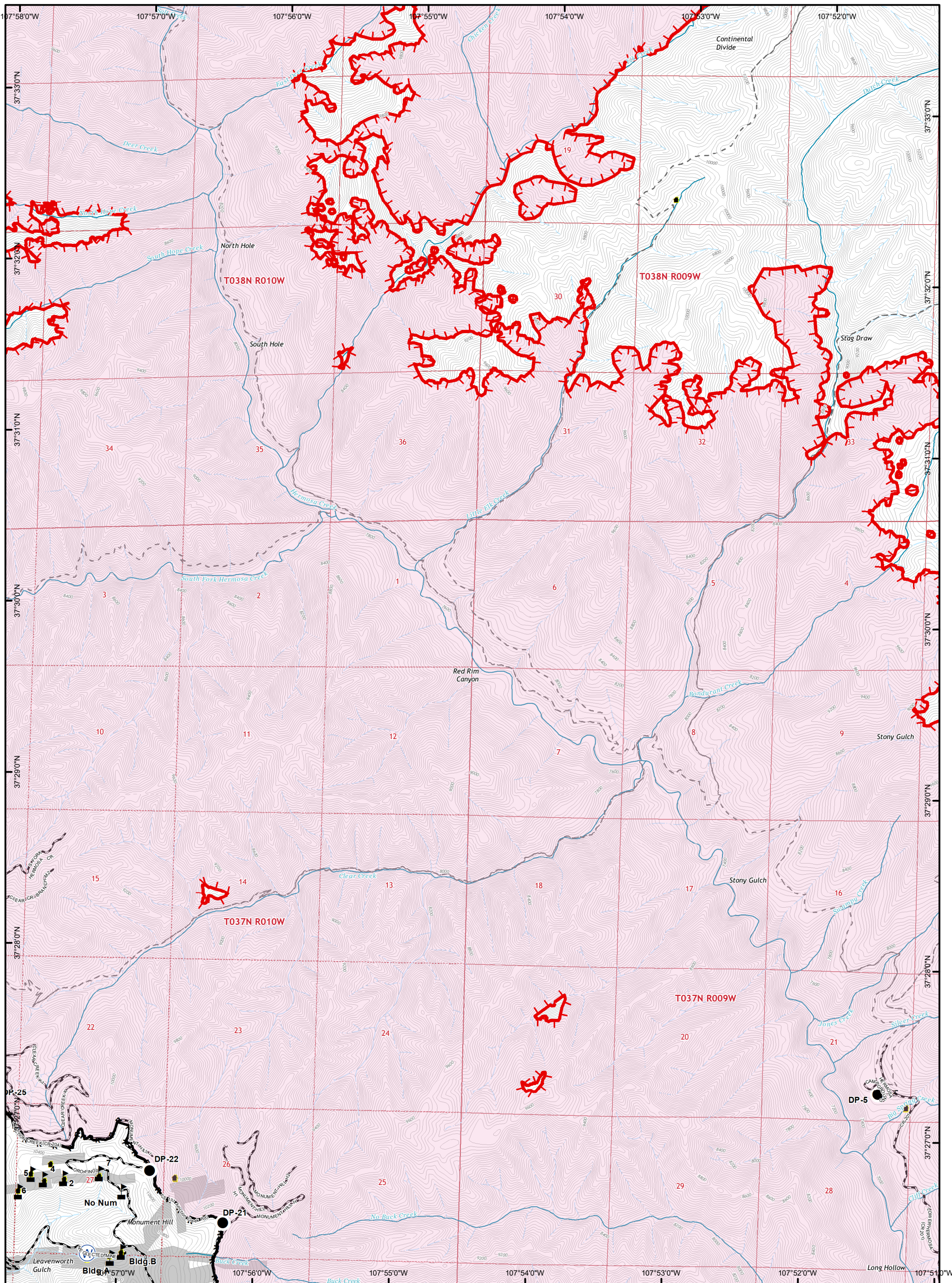

IR Perimeter Data  
 416 Fire - 53,260 Acres  
 IR 07/03/2018 @ 2022 hrs

**416 Fire - CO-SJF-416**  
**IAP - 07/05/18**  
**Page 5**

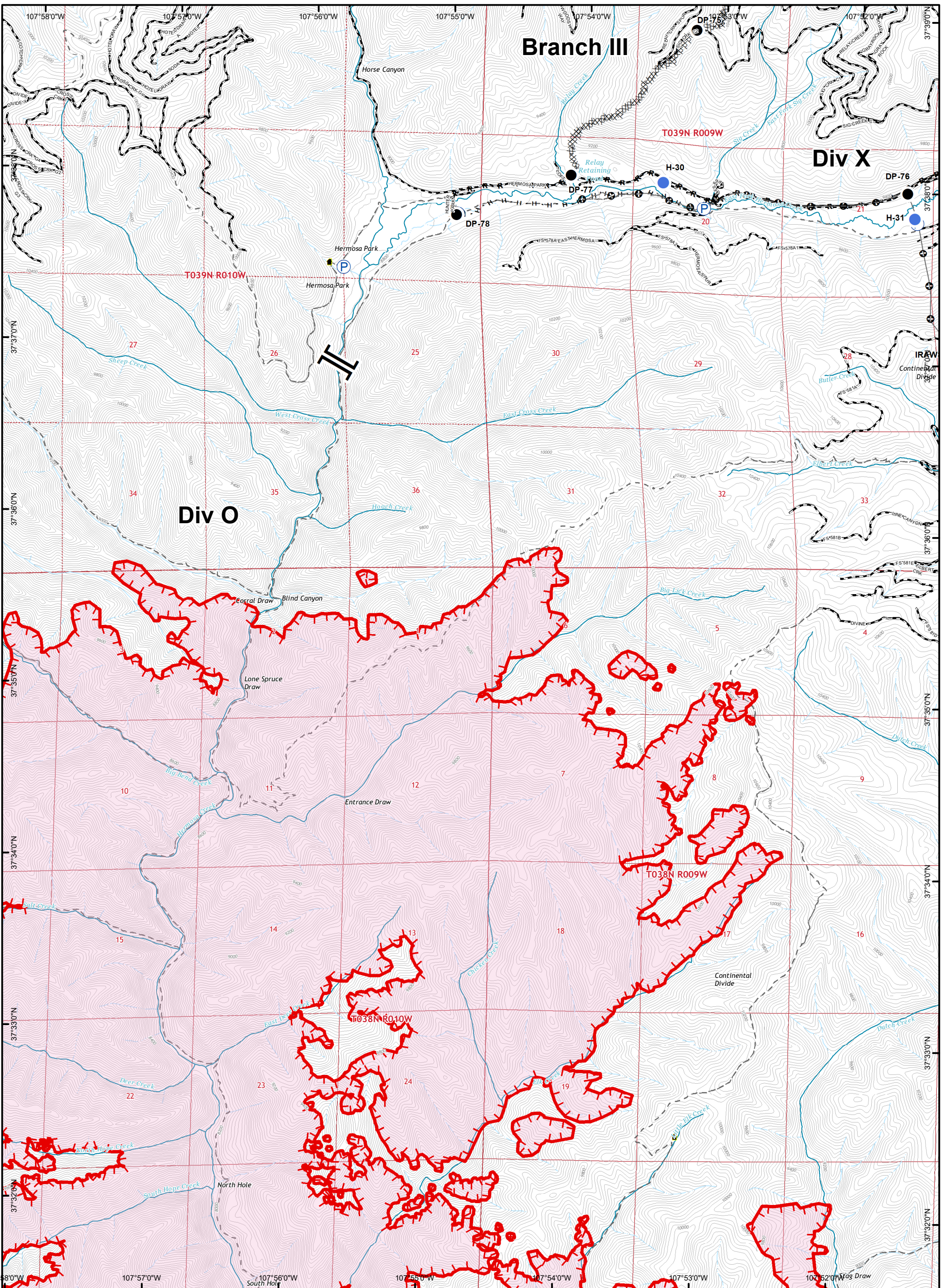

0 0.5 1 Miles



Datum: NAD 83



- Drop Point
- Water Source
- Value at Risk
- Uncontrolled Fire Edge
- H - H Completed Hand Line
- R - R Road as Completed Line
- Completed Line
- Wildfire Daily Fire Perimeter


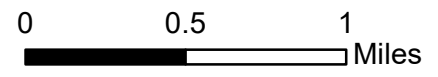


	Drop Point		Helispot		Pump		Uncontrolled Fire Edge		H - H Completed Hand Line		Other
	Completed Dozer Line		R - R Road as Completed Line		Wildfire Daily Fire Perimeter						

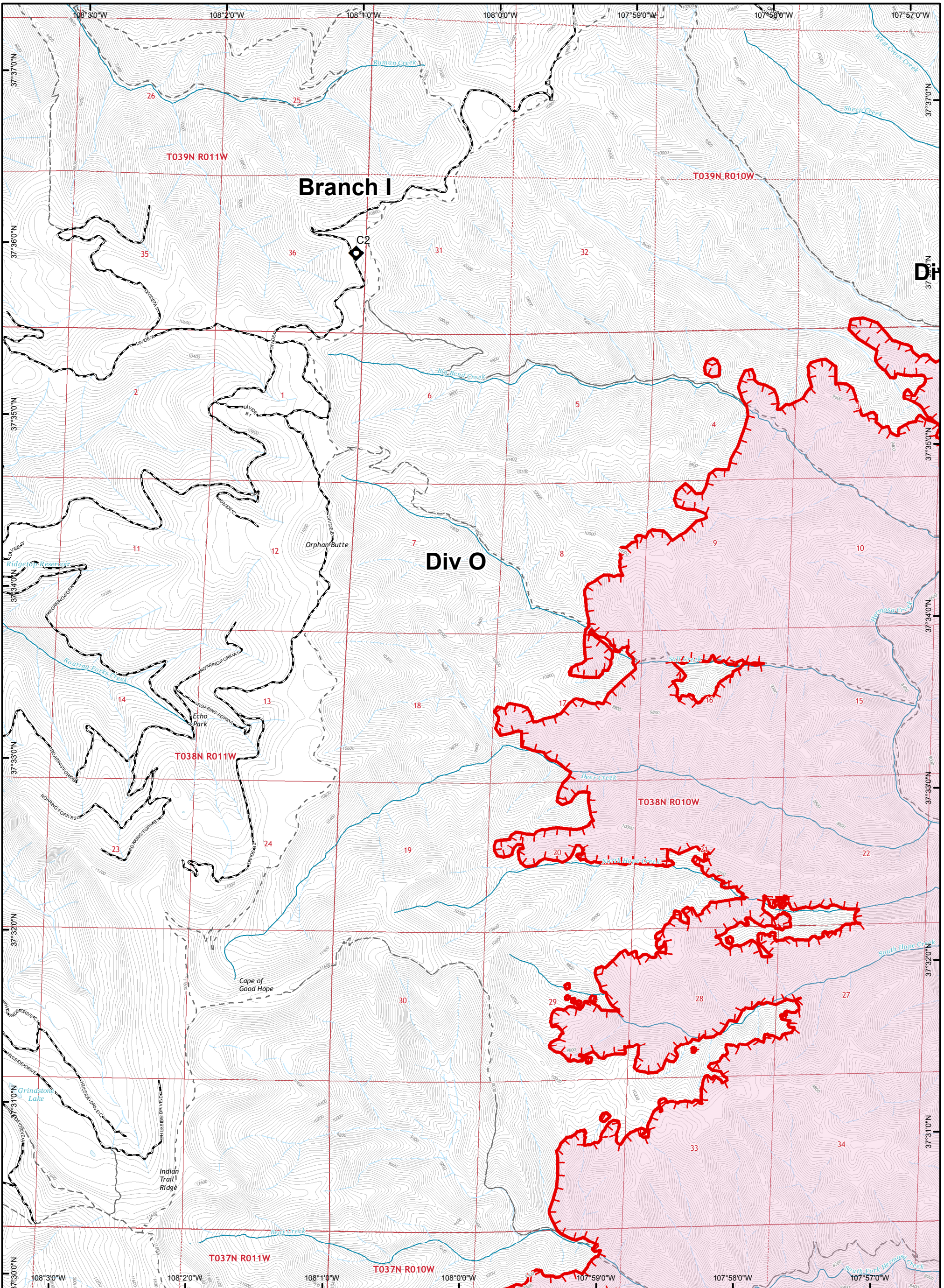


IR Perimeter Data  
 416 Fire - 53,260 Acres  
 IR 07/03/2018 @ 2022 hrs

**416 Fire - CO-SJF-416**  
**IAP - 07/05/18**  
**Page 7**

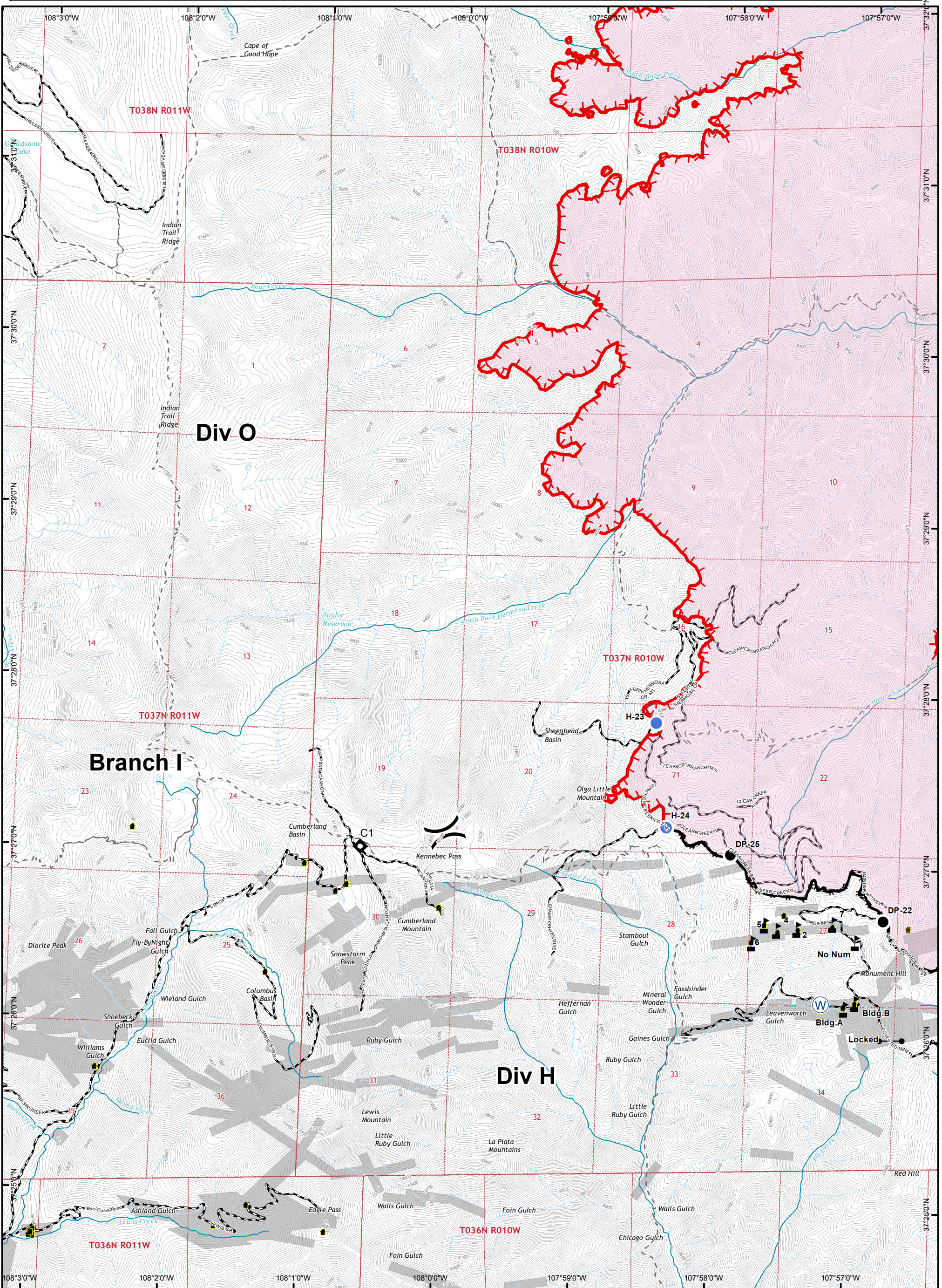



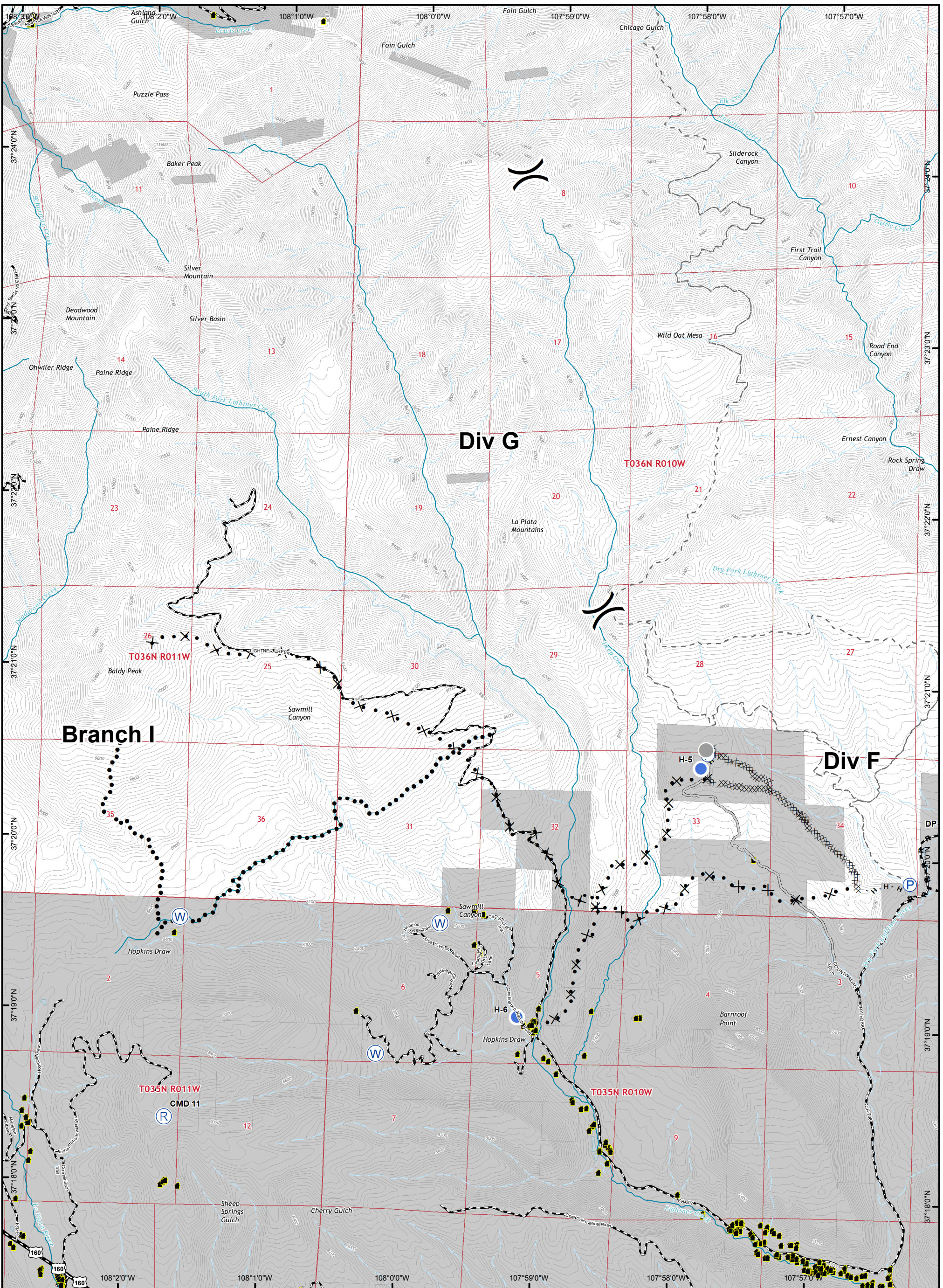

Datum: NAD 83



	Uncontrolled Fire Edge		County Rain Gauge
	Wildfire Daily Fire Perimeter		







	Helispot		Pump		Repeater		Water Source		Hose Cache		Completed Dozer Line		R - R Road as Completed Line		Planned Fire Line		Planned Secondary Line		H - H Completed Hand Line		Access Road		Other		Proposed Dozer Line
--	----------	--	------	--	----------	--	--------------	--	------------	--	----------------------	--	------------------------------	--	-------------------	--	------------------------	--	---------------------------	--	-------------	--	-------	--	---------------------

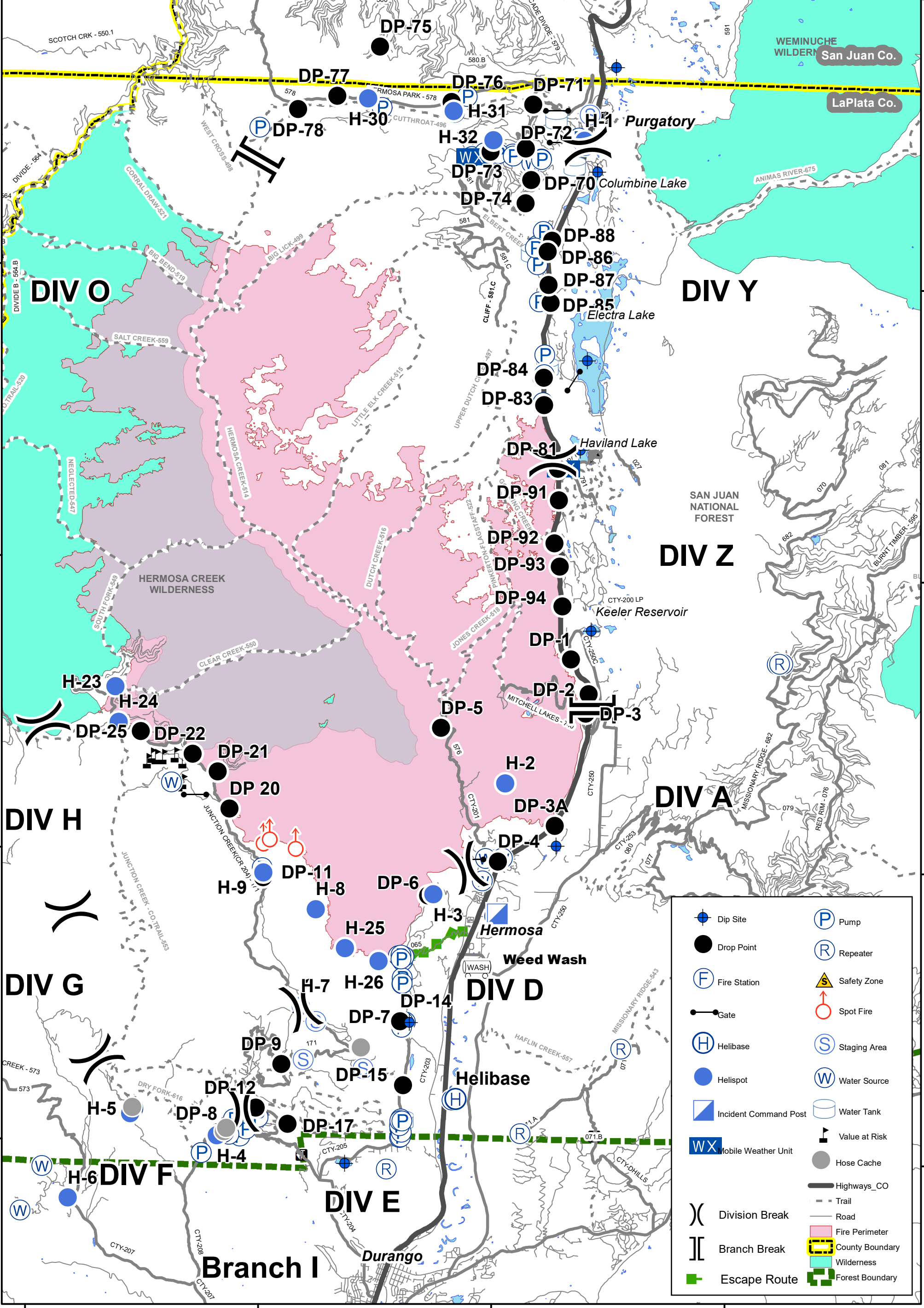
# 416 FIRE CO-SJF-416 Transportation Map 7/5/18

IR Perimeter as of  
7/3/18 @ 2022 - 53,260 ac.



Datum NAD83

## Branch III DIV X



	Dip Site		Pump
	Drop Point		Repeater
	Fire Station		Safety Zone
	Gate		Spot Fire
	Helibase		Staging Area
	Helispot		Water Source
	Incident Command Post		Water Tank
	Mobile Weather Unit		Value at Risk
	Division Break		Hose Cache
	Branch Break		Highways_CO
	Escape Route		Trail
			Road
			Fire Perimeter
			County Boundary
			Wilderness
			Forest Boundary