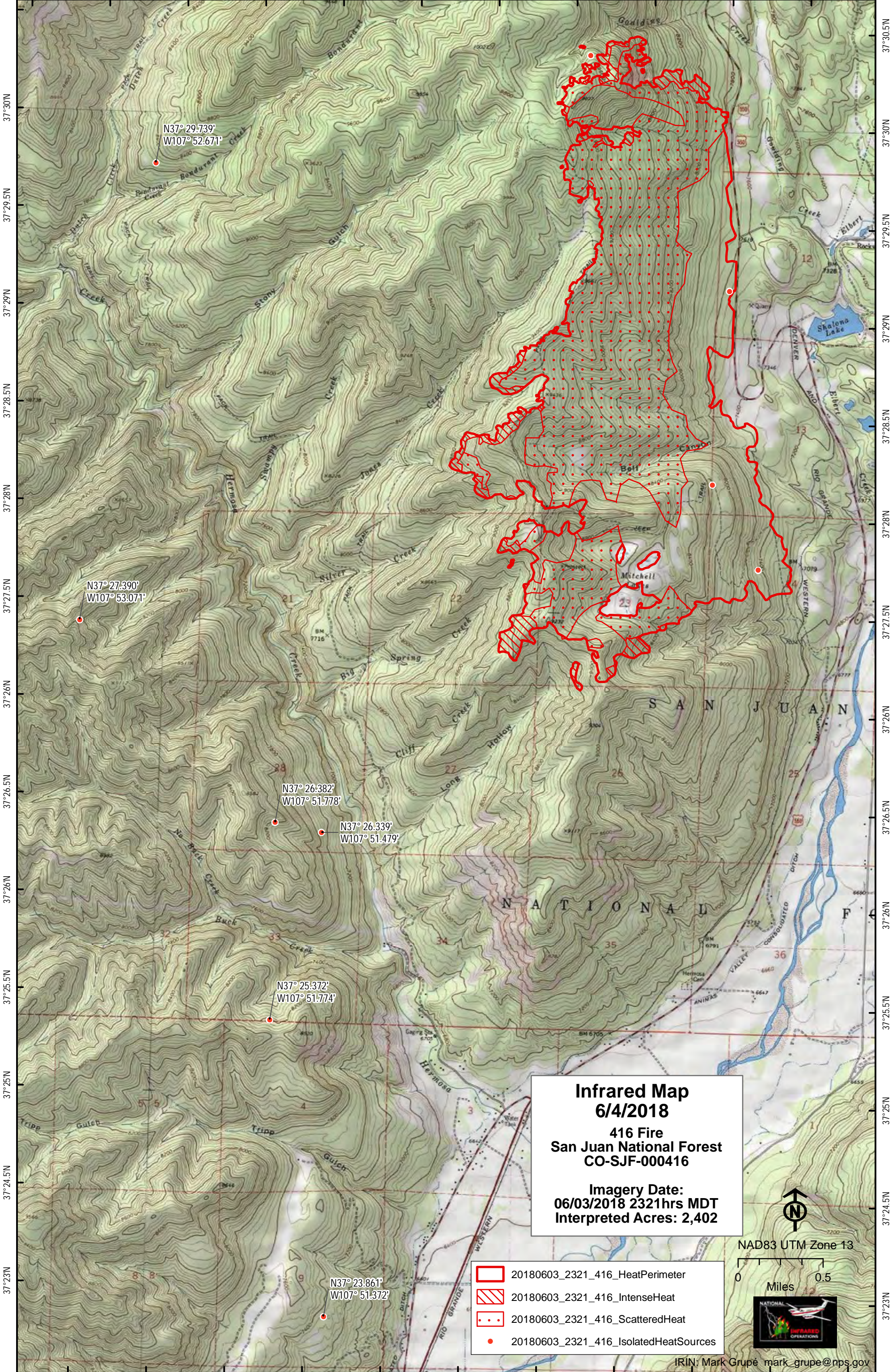


107°53.5'W 107°53'W 107°52.5'W 107°52'W 107°51.5'W 107°51'W 107°50.5'W 107°50'W 107°49.5'W 107°49'W 107°48.5'W



N37° 29.739'
W107° 52.671'

N37° 27.390'
W107° 53.071'

N37° 26.382'
W107° 51.778'





N37° 26.339'
W107° 51.479'

N37° 25.372'
W107° 51.774'

N37° 23.861'
W107° 51.372'

**Infrared Map
6/4/2018**
416 Fire
San Juan National Forest
CO-SJF-000416

Imagery Date:
06/03/2018 2321hrs MDT
Interpreted Acres: 2,402

-  20180603_2321_416_HeatPerimeter
-  20180603_2321_416_IntenseHeat
-  20180603_2321_416_ScatteredHeat
-  20180603_2321_416_IsolatedHeatSources

NAD83 UTM Zone 13

0 0.5
Miles



IRIN: Mark Grupé mark_grupe@nps.gov

107°53'W 107°52.5'W 107°52'W 107°51.5'W 107°51'W 107°50.5'W 107°50'W 107°49.5'W 107°49'W 107°48.5'W 107°48'W

37°30.5'N
37°30'N
37°29.5'N
37°29'N
37°28.5'N
37°28'N
37°27.5'N
37°27'N
37°26.5'N
37°26'N
37°25.5'N
37°25'N
37°24.5'N
37°24'N
37°23'N

37°30.5'N
37°30'N
37°29.5'N
37°29'N
37°28.5'N
37°28'N
37°27.5'N
37°27'N
37°26.5'N
37°26'N
37°25.5'N
37°25'N
37°24.5'N
37°24'N
37°23'N