

107°51.5'W 107°51'W 107°50.5'W 107°50'W 107°49.5'W 107°49'W 107°48.5'W 107°48'W

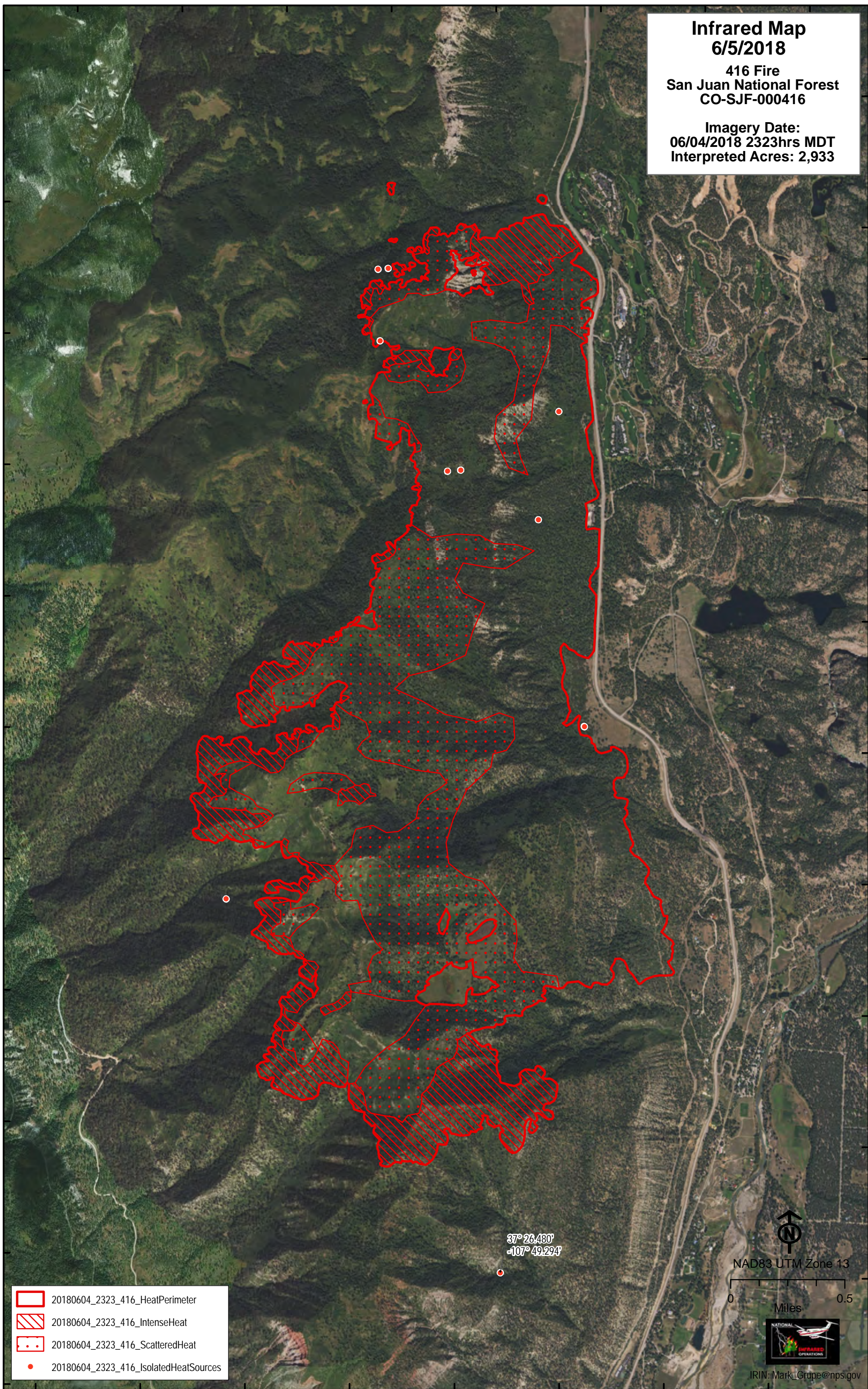
# Infrared Map 6/5/2018

416 Fire  
San Juan National Forest  
CO-SJF-000416





Imagery Date:  
06/04/2018 2323hrs MDT  
Interpreted Acres: 2,933

37°31'N  
37°30.5'N  
37°30'N  
37°29.5'N  
37°29'N  
37°28.5'N  
37°28'N  
37°27.5'N  
37°26'N  
37°26.5'N  
37°26'N



37°31'N  
37°30.5'N  
37°30'N  
37°29.5'N  
37°29'N  
37°28.5'N  
37°28'N  
37°27.5'N  
37°26'N  
37°26.5'N  
37°26'N



37° 26.480'  
-107° 49.294'

-  20180604\_2323\_416\_HeatPerimeter
-  20180604\_2323\_416\_IntenseHeat
-  20180604\_2323\_416\_ScatteredHeat
-  20180604\_2323\_416\_IsolatedHeatSources

NAD83 UTM Zone 13


IRIN: Mark\_Grupe@nps.gov

107°51.5'W 107°51'W 107°50.5'W 107°50'W 107°49.5'W 107°49'W 107°48.5'W 107°48'W