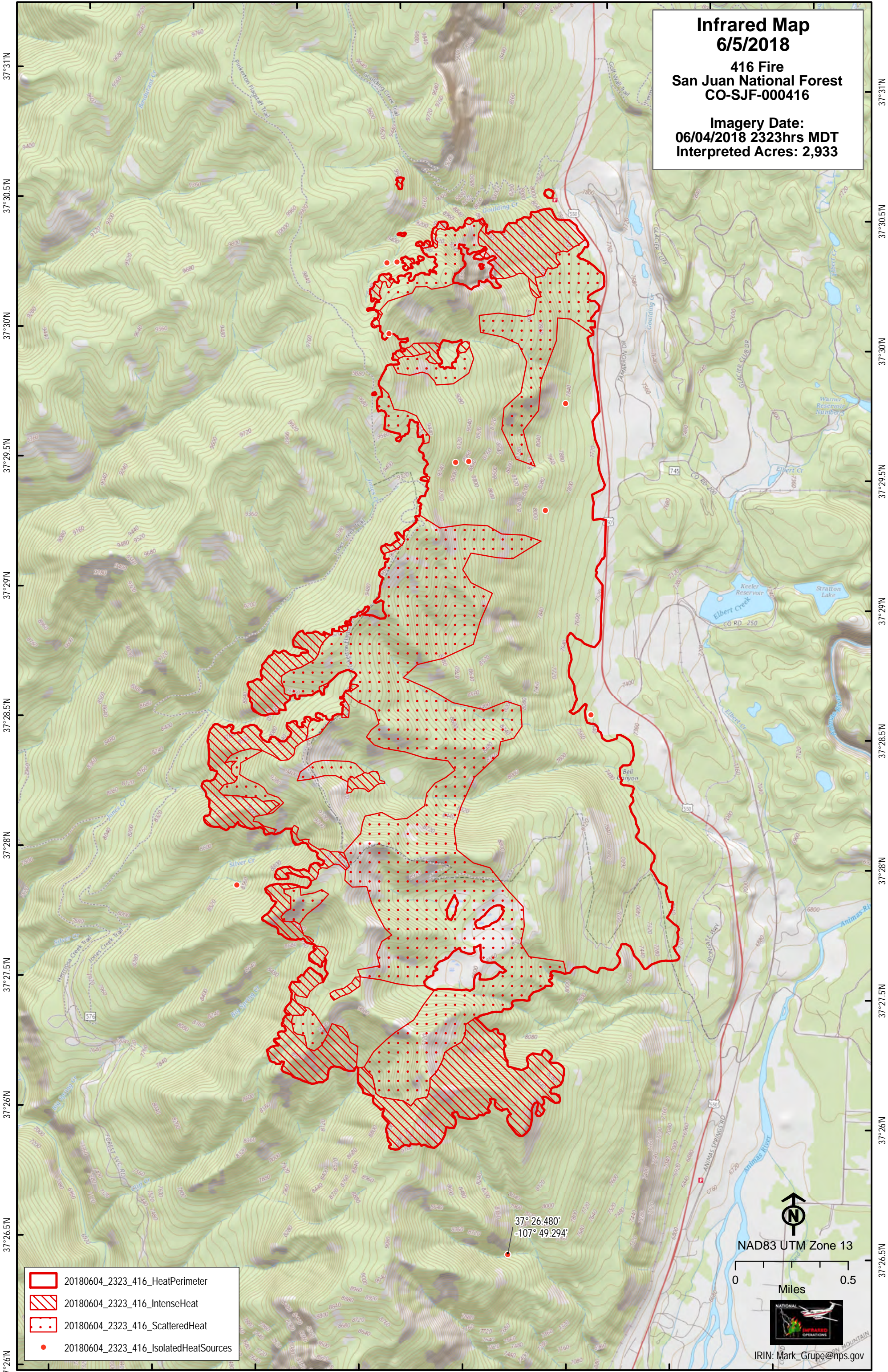







107°51.5'W 107°51'W 107°50.5'W 107°50'W 107°49.5'W 107°49'W 107°48.5'W 107°48'W


**Infrared Map**  
**6/5/2018**  
**416 Fire**  
**San Juan National Forest**  
**CO-SJF-000416**  
  
**Imagery Date:**  
**06/04/2018 2323hrs MDT**  
**Interpreted Acres: 2,933**



-  20180604\_2323\_416\_HeatPerimeter
-  20180604\_2323\_416\_IntenseHeat
-  20180604\_2323\_416\_ScatteredHeat
-  20180604\_2323\_416\_IsolatedHeatSources

  
NAD83 UTM Zone 13

0                      0.5  
Miles



IRIN: Mark\_Grupe@nps.gov

107°51.5'W 107°51'W 107°50.5'W 107°50'W 107°49.5'W 107°49'W 107°48.5'W 107°48'W