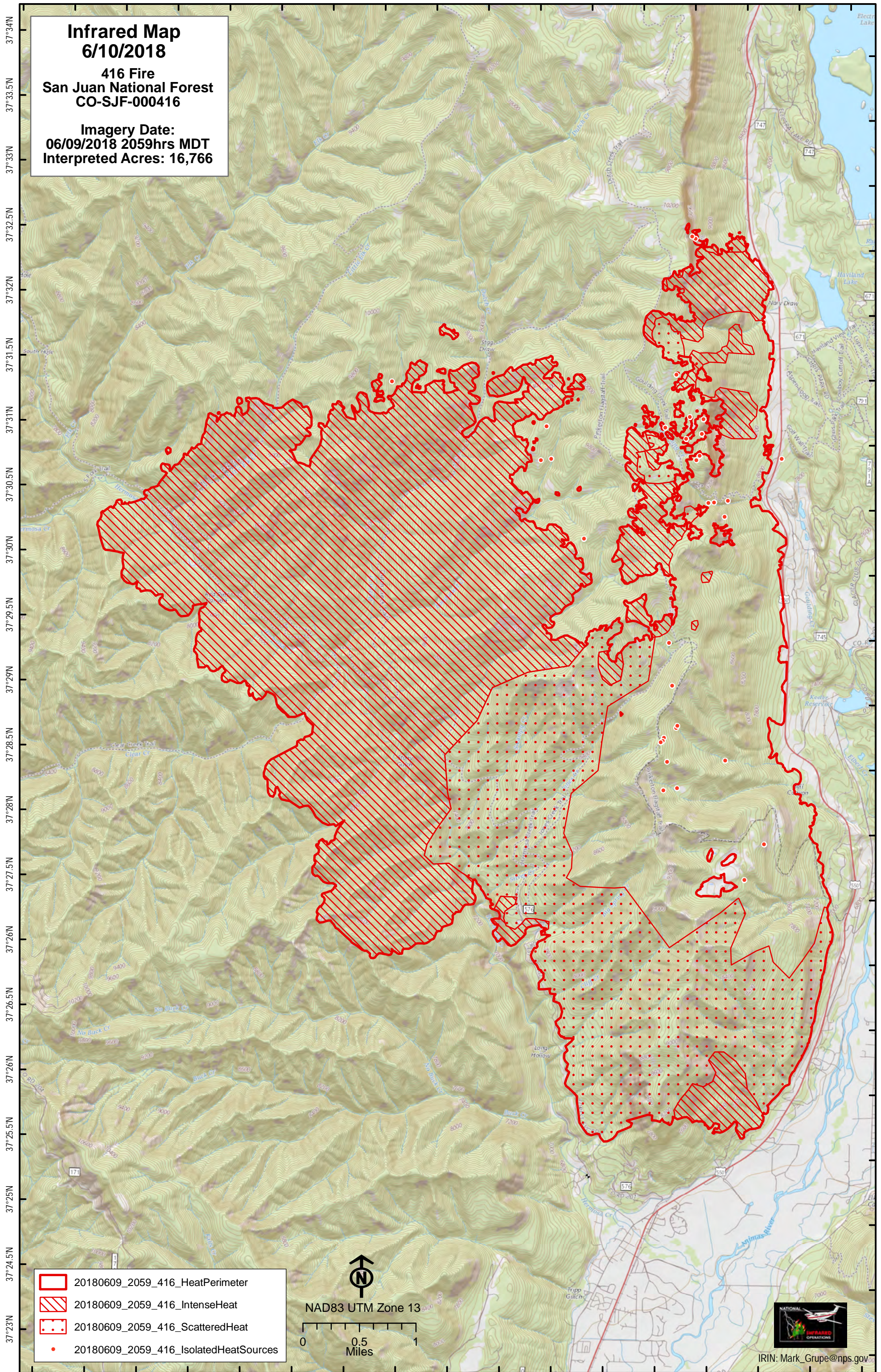





107°56.5'W 107°56'W 107°55.5'W 107°55'W 107°54.5'W 107°54'W 107°53.5'W 107°53'W 107°52.5'W 107°52'W 107°51.5'W 107°51'W 107°50.5'W 107°50'W 107°49.5'W 107°49'W 107°48.5'W



**Infrared Map**  
**6/10/2018**  
**416 Fire**  
**San Juan National Forest**  
**CO-SJF-000416**  
  
**Imagery Date:**  
**06/09/2018 2059hrs MDT**  
**Interpreted Acres: 16,766**

-  20180609\_2059\_416\_HeatPerimeter
-  20180609\_2059\_416\_IntenseHeat
-  20180609\_2059\_416\_ScatteredHeat
-  20180609\_2059\_416\_IsolatedHeatSources

  
NAD83 UTM Zone 13  
  
0 0.5 1  
Miles

107°56'W 107°55.5'W 107°55'W 107°54.5'W 107°54'W 107°53.5'W 107°53'W 107°52.5'W 107°52'W 107°51.5'W 107°51'W 107°50.5'W 107°50'W 107°49.5'W 107°49'W 107°48.5'W 107°48'W