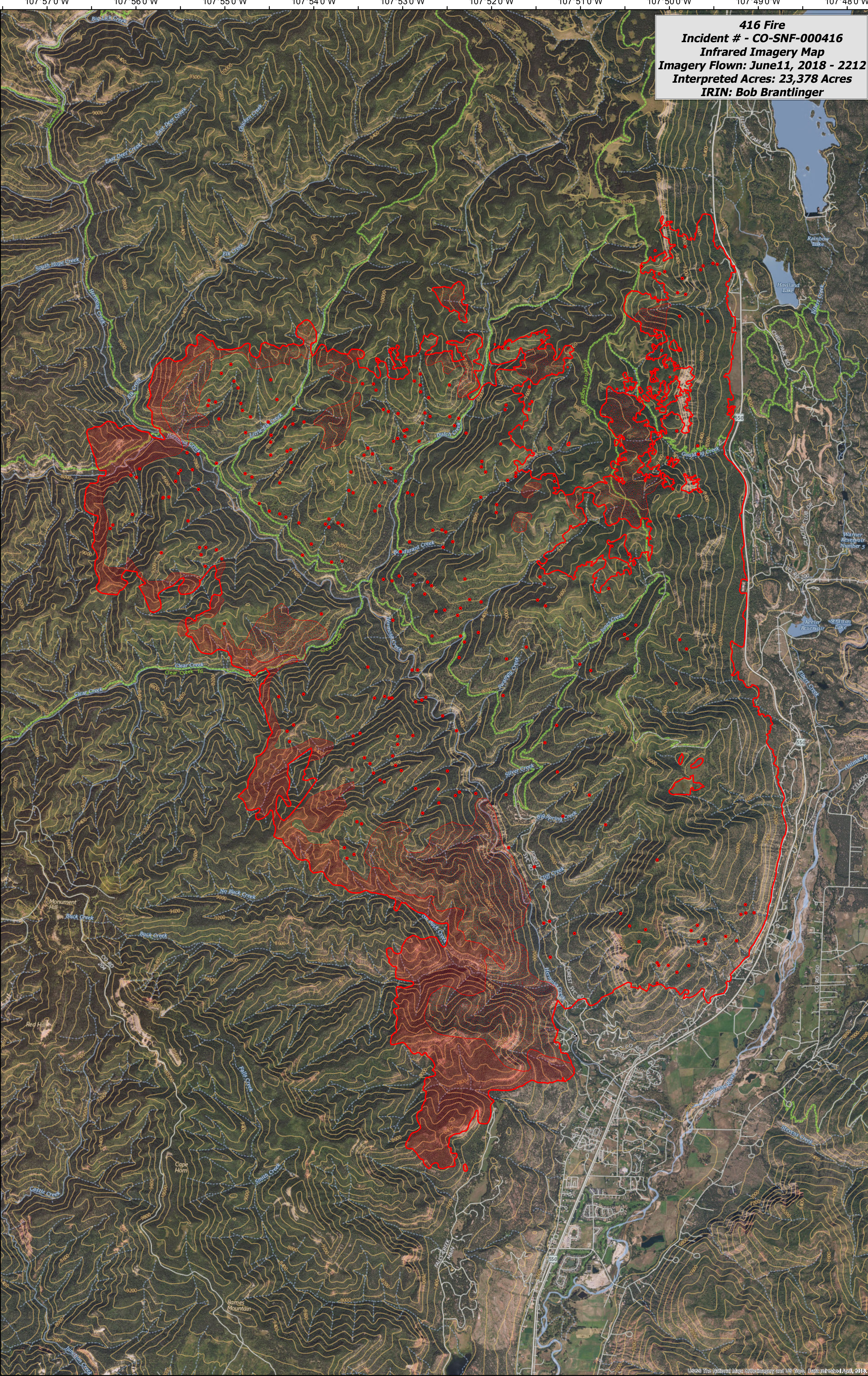







416 Fire
Incident # - CO-SNF-000416
Infrared Imagery Map
Imagery Flown: June 11, 2018 - 2212
Interpreted Acres: 23,378 Acres
IRIN: Bob Brantlinger




Legend

	Heat Perimeter		Isolated Heat Source
	Intense Heat		Scattered Heat Source

N



0 0.5 1 2 3 4 Miles




USGS Topographic Maps, Contour Maps and US Topo. Data refreshed April, 2018.