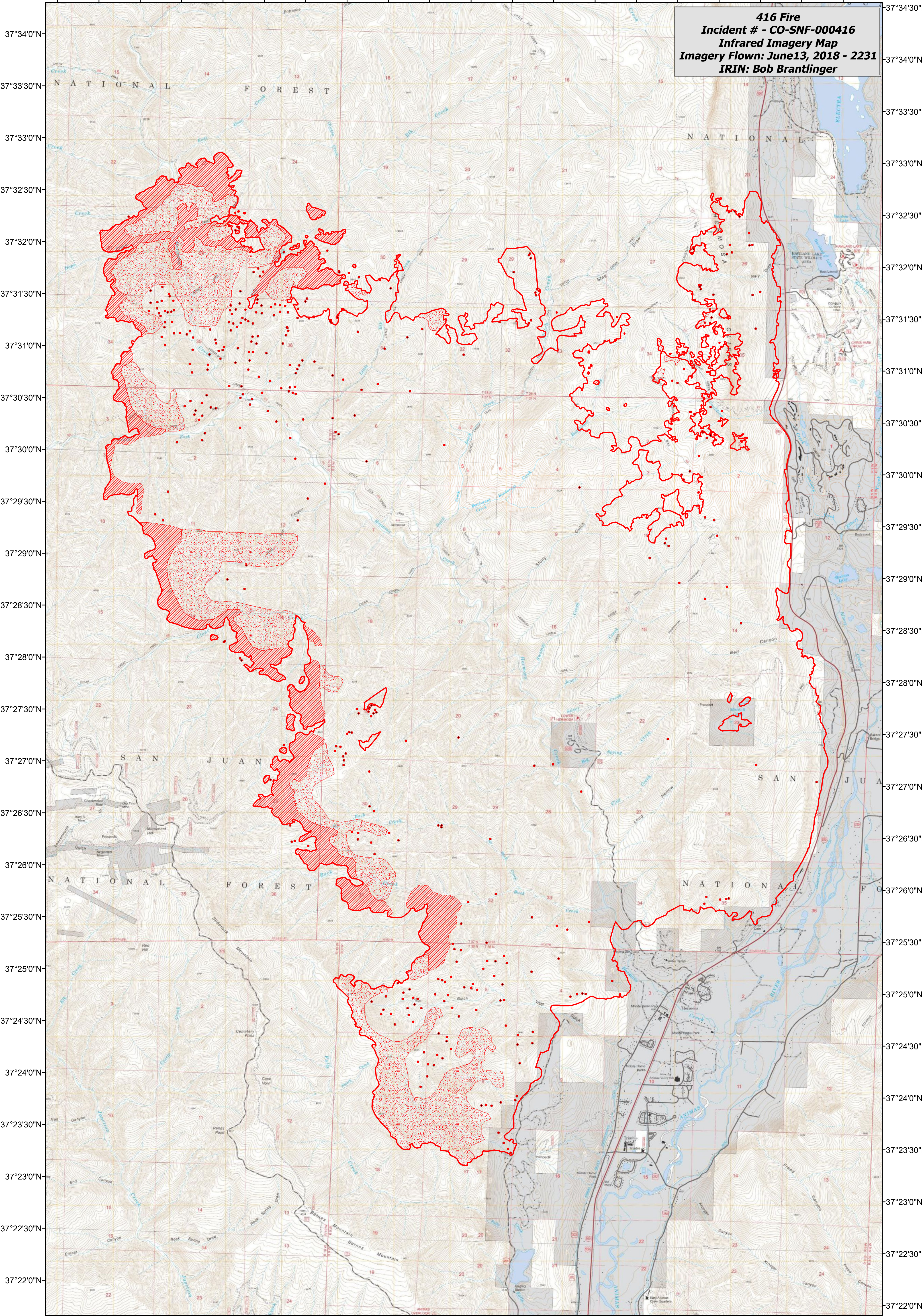





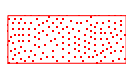
107°57'30"W 107°56'30"W 107°55'30"W 107°54'30"W 107°53'30"W 107°52'30"W 107°51'30"W 107°50'30"W 107°49'30"W 107°48'30"W

**416 Fire**  
**Incident # - CO-SNF-000416**  
**Infrared Imagery Map**  
**Imagery Flown: June 13, 2018 - 2231**  
**IRIN: Bob Brantlinger**



107°57'30"W 107°56'30"W 107°55'30"W 107°54'30"W 107°53'30"W 107°52'30"W 107°51'30"W 107°50'30"W 107°49'30"W 107°48'30"W

**Legend**

	<b>Heat Perimeter</b>		<b>Isolated Heat Source</b>
	<b>Intense Heat</b>		<b>Scattered Heat Source</b>

0 0.5 1 2 3 4 Miles

